



COMUNE DI TRIESTE

P.zza Unità d'Italia, n. 4

34121 – TRIESTE

Tel.: 040/6751

www.comune.trieste.it

partita iva: 0021024321

DIPARTIMENTO TERRITORIO, ECONOMIA, AMBIENTE E MOBILITÀ
Mobilità Sostenibile, Sistema Semaforico e Segnaletica

Codice 20M02

MANUTENZIONE SEGNALETICA ORIZZONTALE – ANNO 2021

I. ELABORATO GRAFICO - PLANIMETRIE

PROGETTATO, REDATTO, DISEGNATO:

dott. ing. Laura CAMMARATA

geom. Natalia GREGORI

COORDINATORE SICUREZZA IN FASE DI PROGETTAZIONE:

geom. Luca DE REYA CASTELLETTO

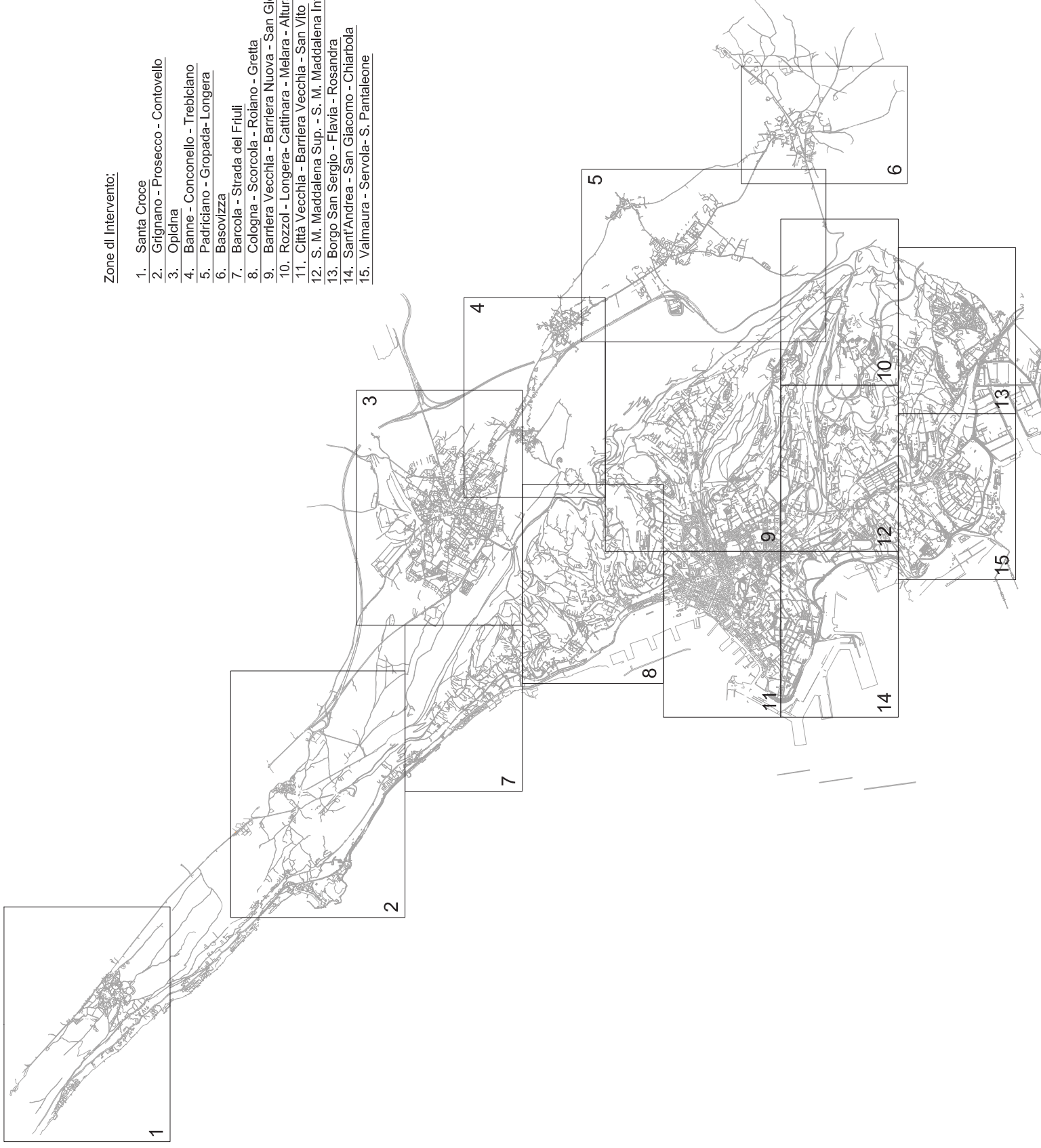
IL RESPONSABILE DEL PROCEDIMENTO:

dott. ing. Giulio BERNETTI

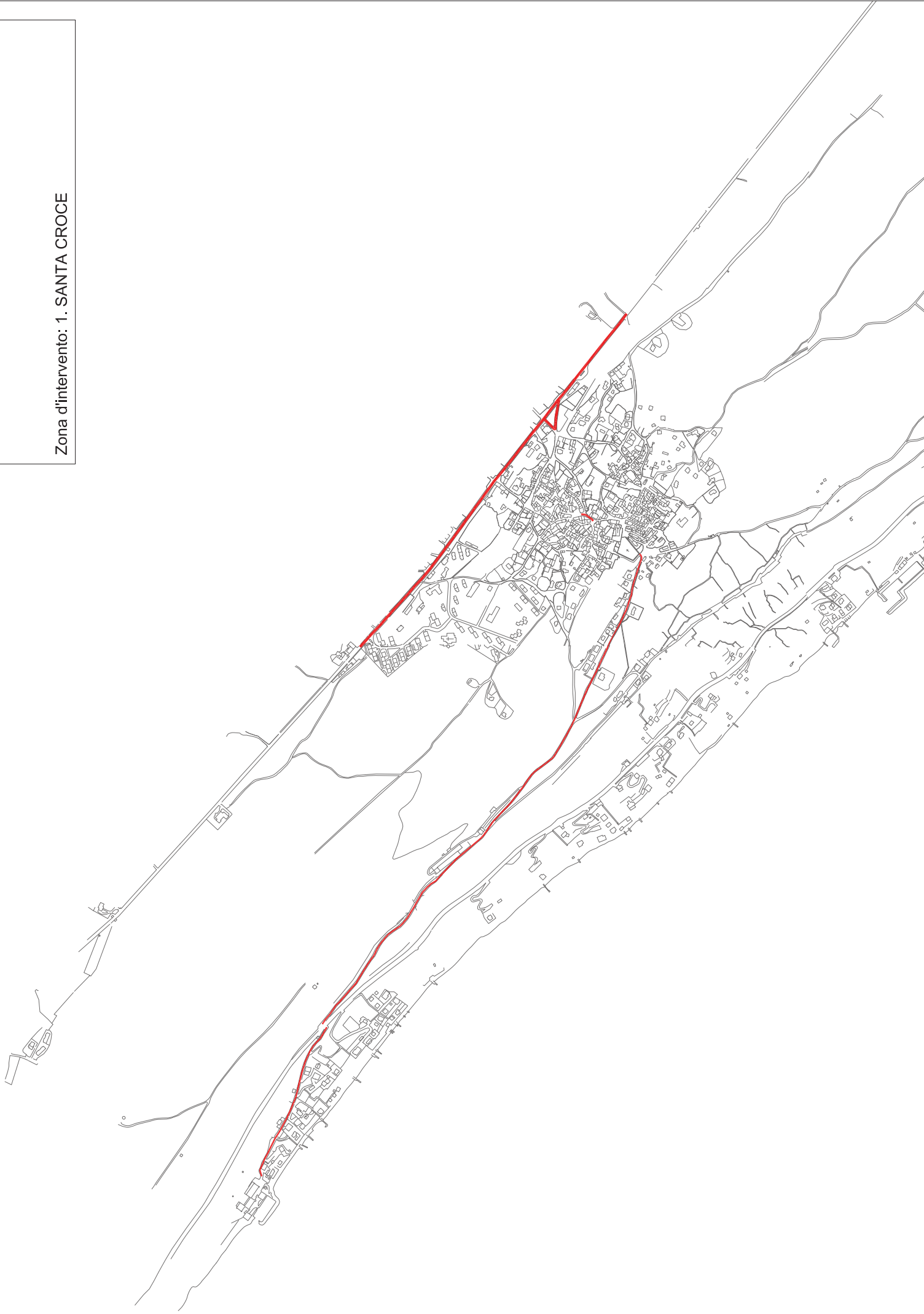
Trieste, NOVEMBRE 2020

Zone di Intervento:

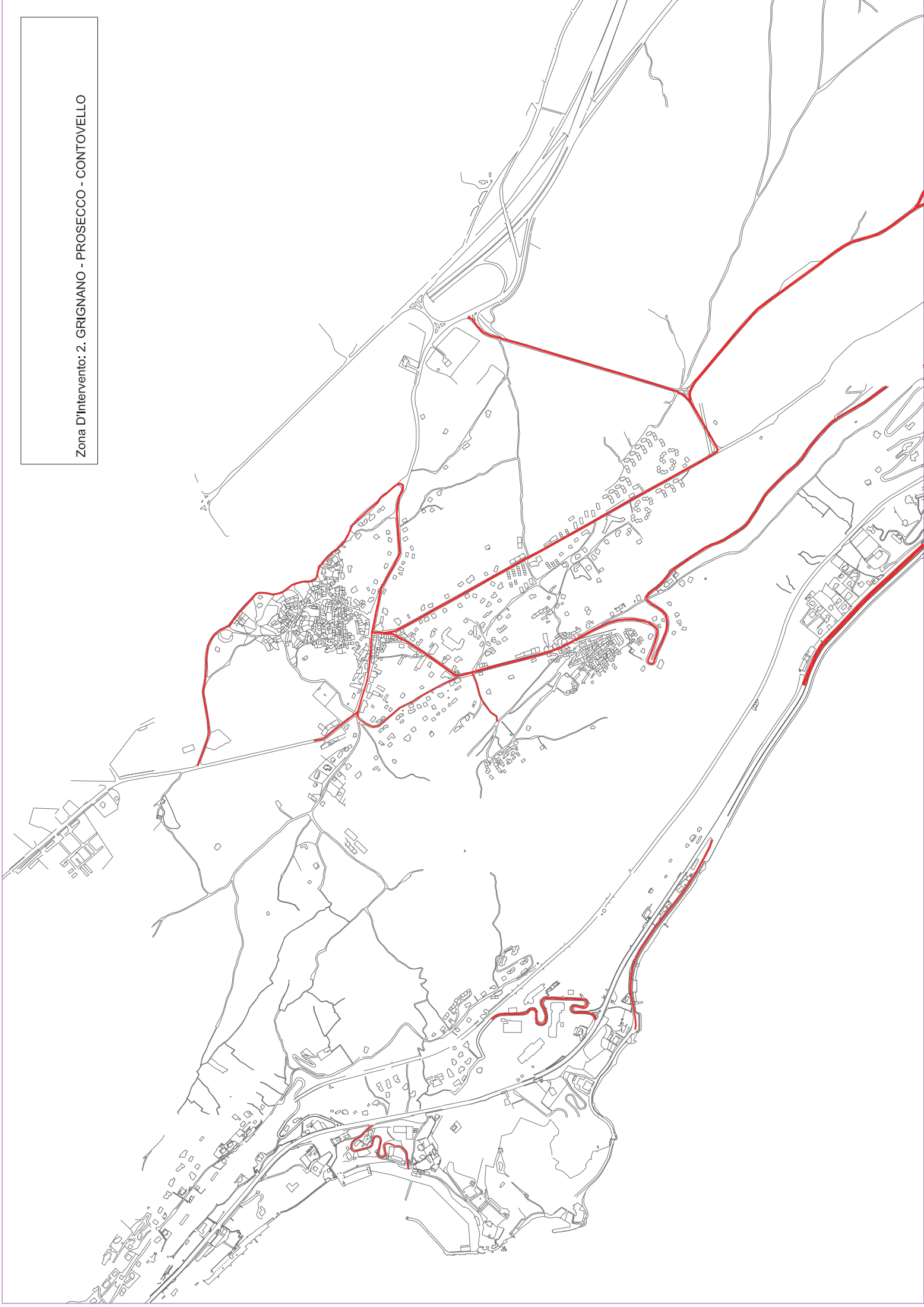
1. Santa Croce
2. Grignano - Prosecco - Contovello
3. Opicina
4. Banne - Conconello - Trebiciano
5. Padriciano - Gropada- Longera
6. Basovizza
7. Barcola - Strada del Friuli
8. Cologna - Scorcola - Rolano - Gretta
9. Barriera Vecchia - Barriera Nuova - San Giovanni - Chiadino - Guardiola
10. Rozzol - Longera- Cattinara - Melara - Altura
11. Città Vecchia - Barriera Vecchia - San Vito
12. S. M. Maddalena Sup. - S. M. Maddalena Inf.- Rozzol - Ippodromo- B.Casale - Camaro
13. Borgo San Sergio - Flavia - Rosandra
14. Sant'Andrea - San Giacomo - Chiarbola
15. Valmaura - Servola- S. Pantaleone



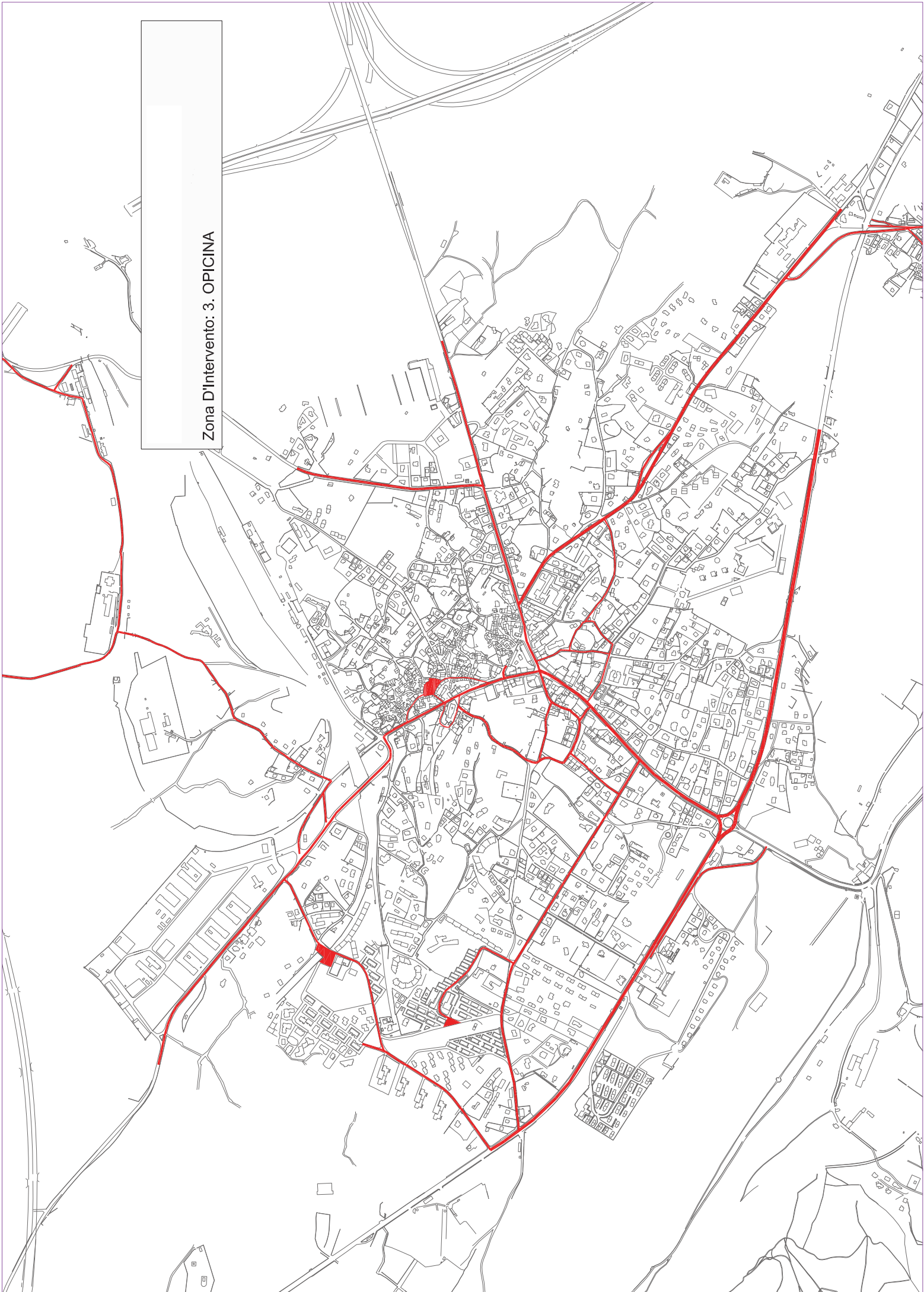
Zona d'intervento: 1. SANTA CROCE



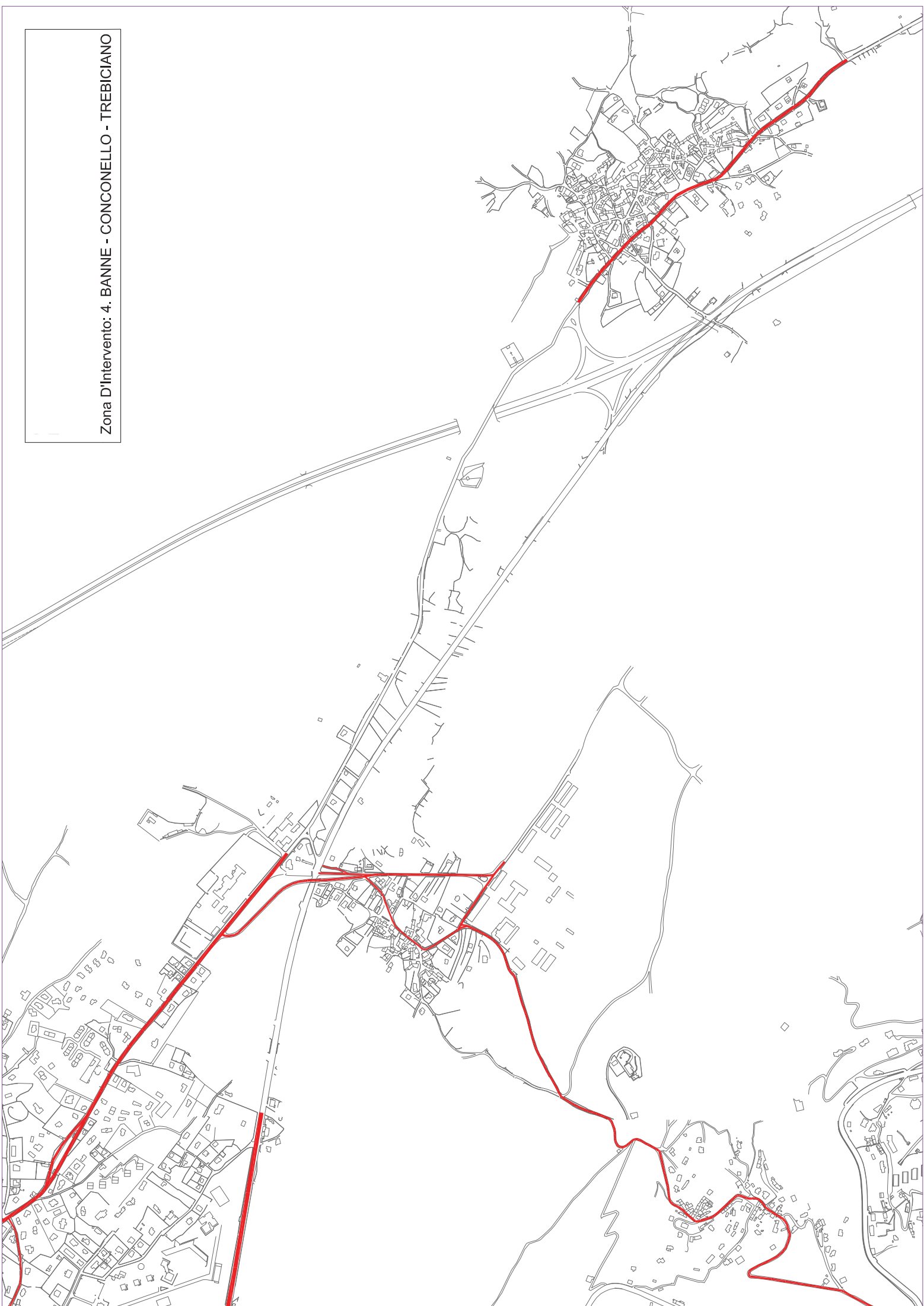
Zona D'Intervento: 2. GRIGNANO - PROSECCO - CONTOVELLO



Zona D'Intervento: 3. OPICINA



Zona D'Intervento: 4. BANNE - CONCONELLO - TREBICIANO



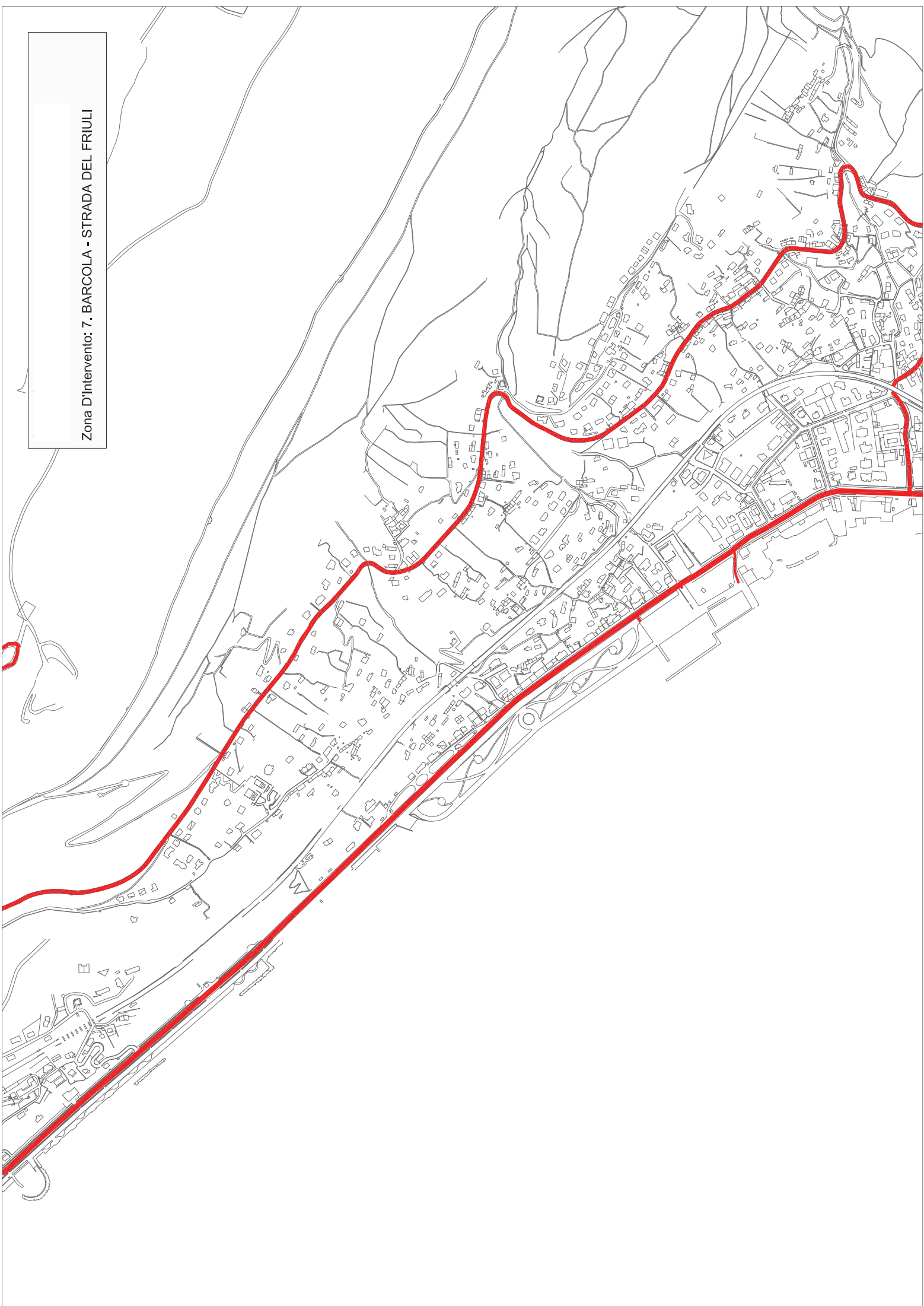
Zona D'Intervento: 5. PADRICIANO - GROPADA - LONGERA



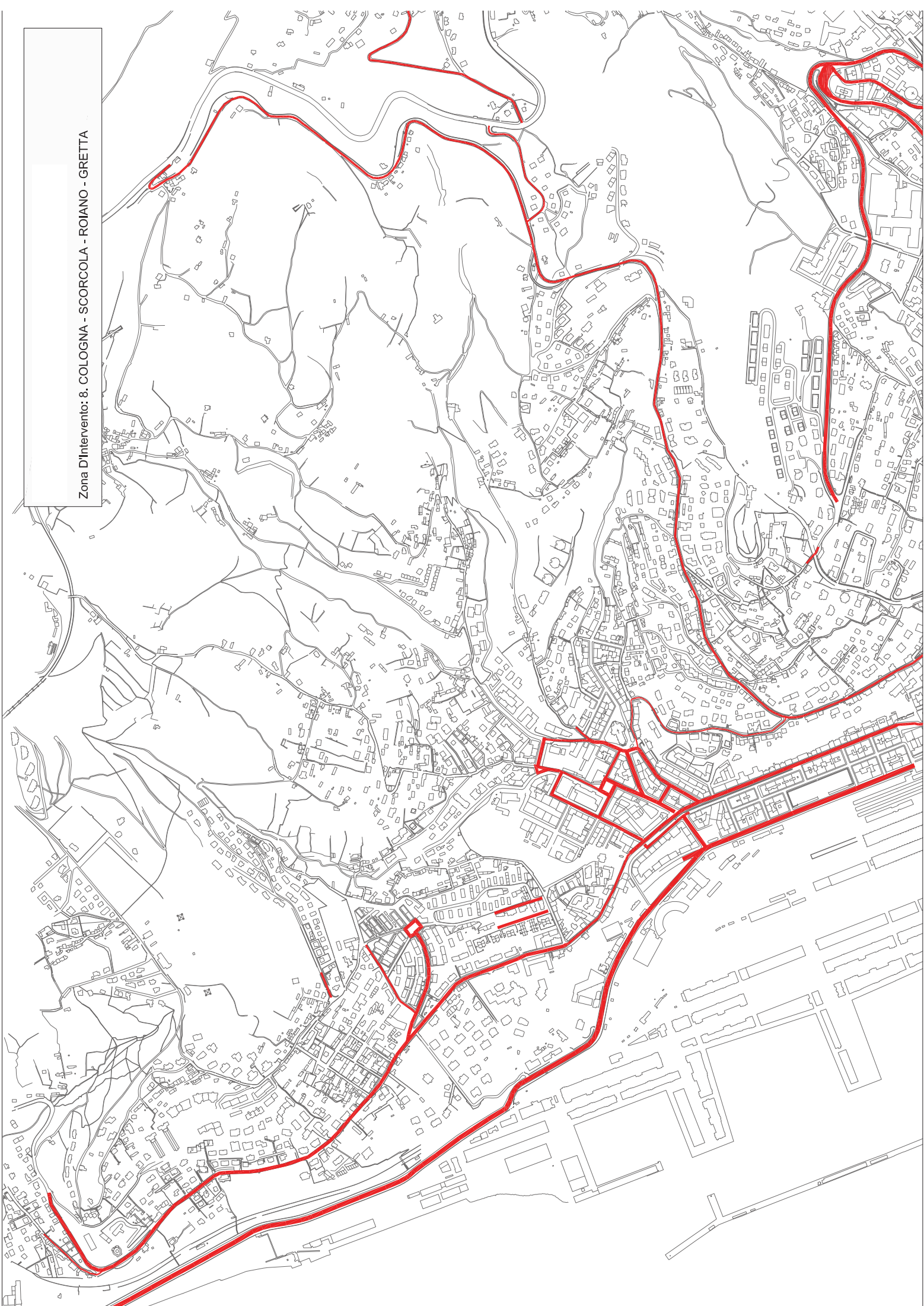
Zona D'Intervento: 6. BASOVIZZA



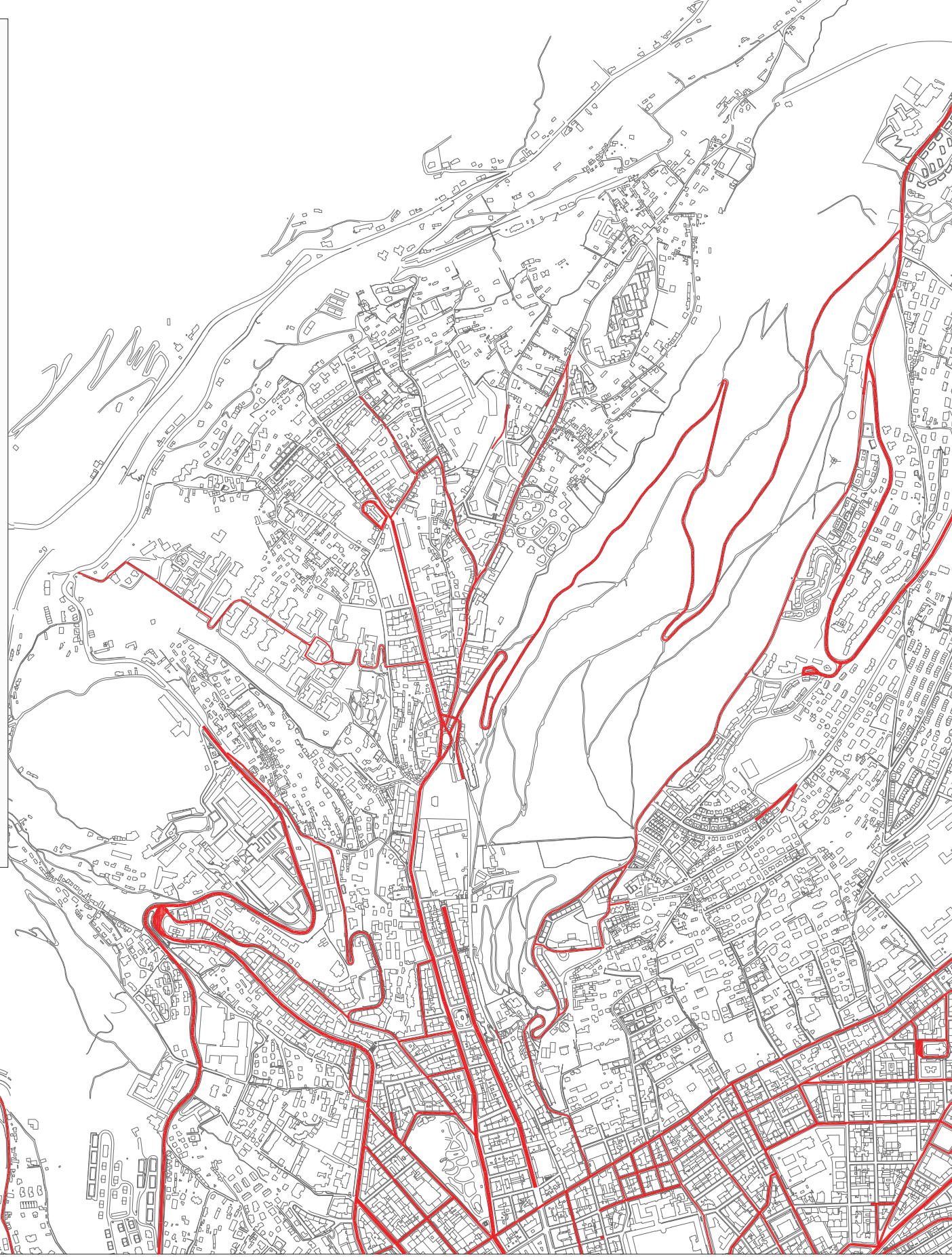
Zona D'intervento: 7. BARCOLA - STRADA DEL FRIULI



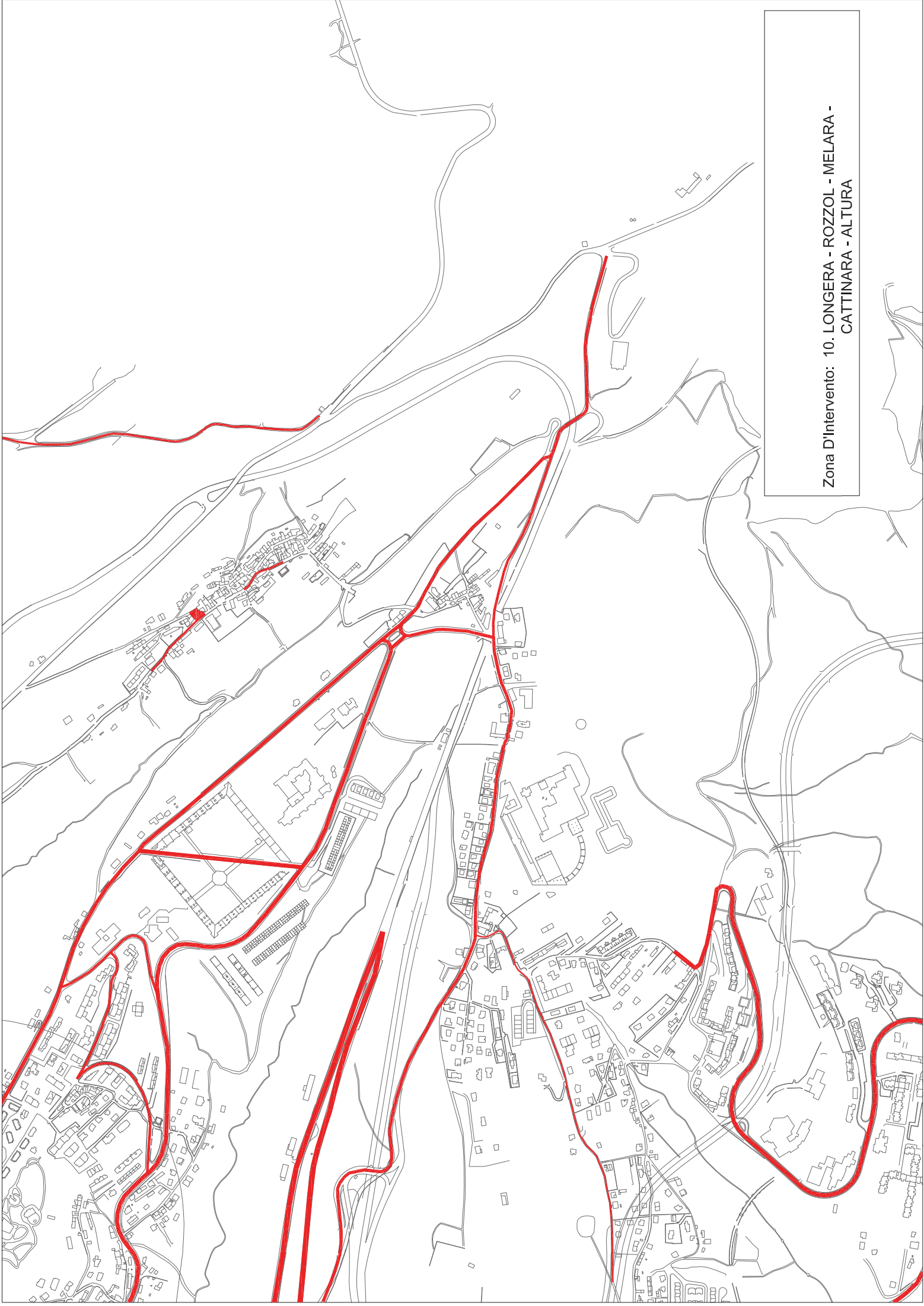
Zona D'intervento: 8. COLOGNA - SCORCOLA - ROIANO - GRETTA



Zona D'intervento: 9. BARRIERA VECCHIA - BARRIERA NUOVA - SAN GIOVANNI - CHIADINO - GUARDIELLA



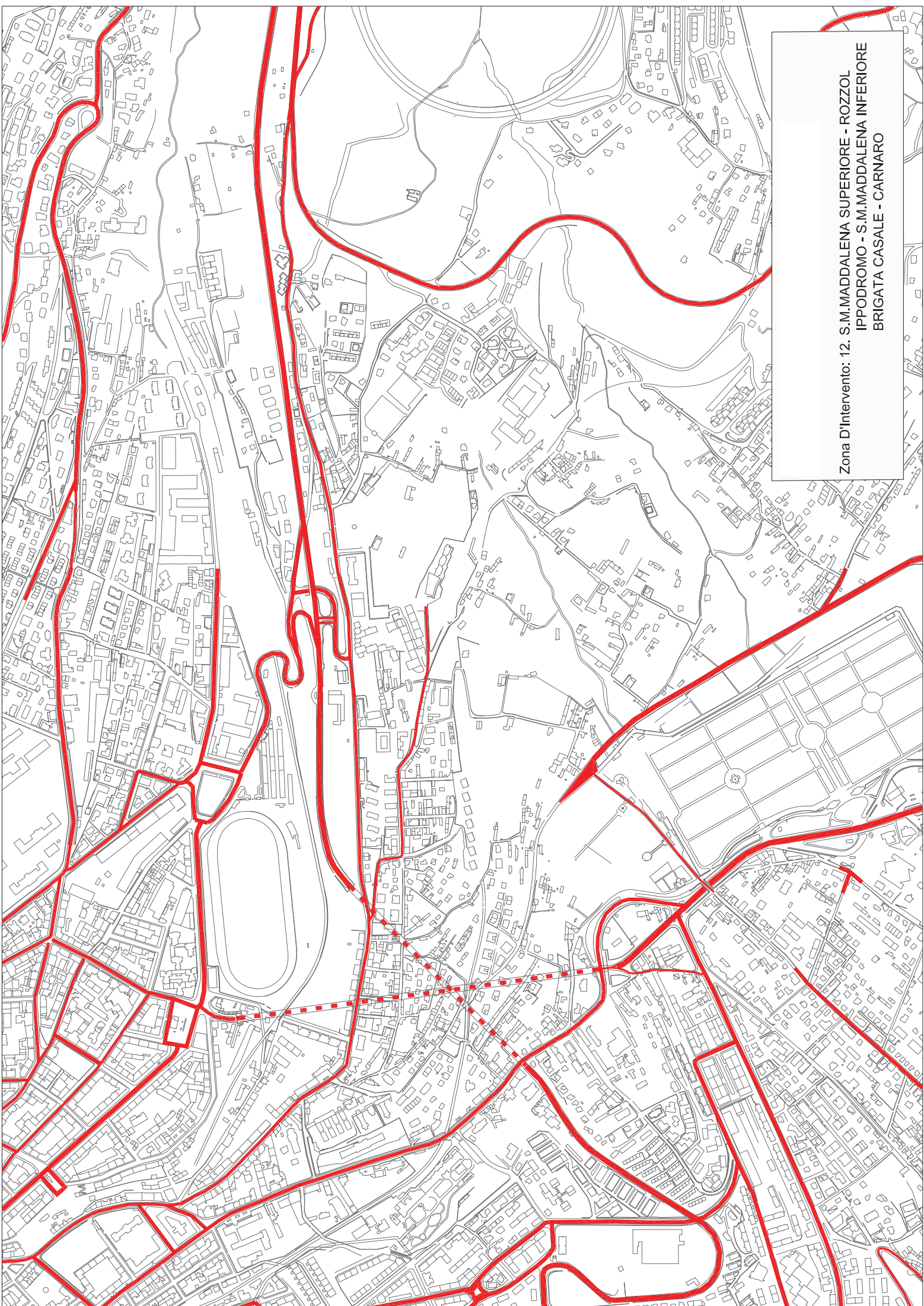
Zona D'Intervento: 10. LONGERA - ROZZOL - MELARA -
CATTINARA - ALTURA



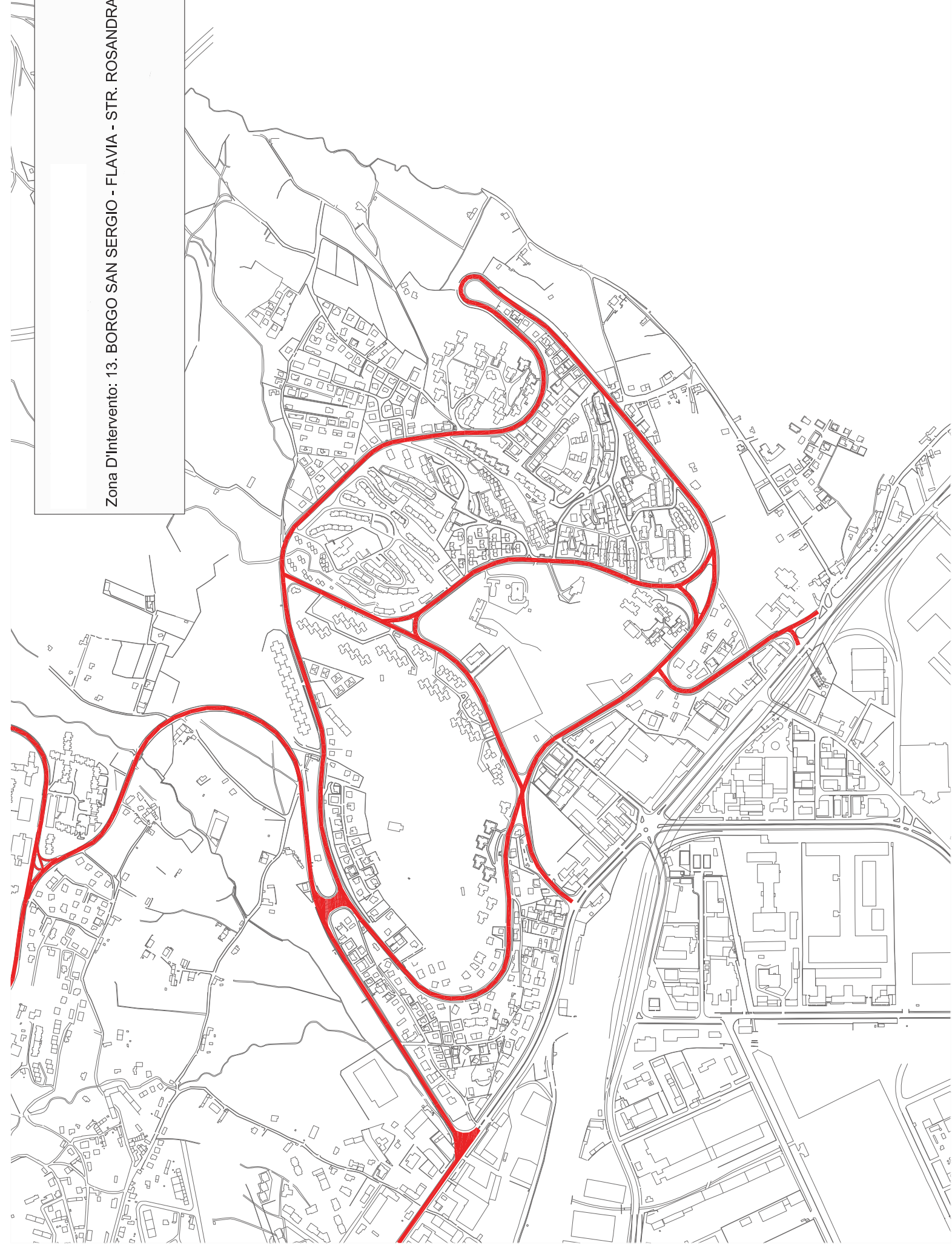
A detailed urban map of the San Vito area, showing a dense network of streets and building footprints. A large portion of the map is highlighted with thick red lines, indicating the 'Zona D'intervento'. These red lines follow a complex path, starting from the top left, moving through a grid-like street pattern, and then curving around a central area. A dashed red line is visible in the upper right quadrant. The map is oriented with North at the top. A legend box is located in the bottom left corner.

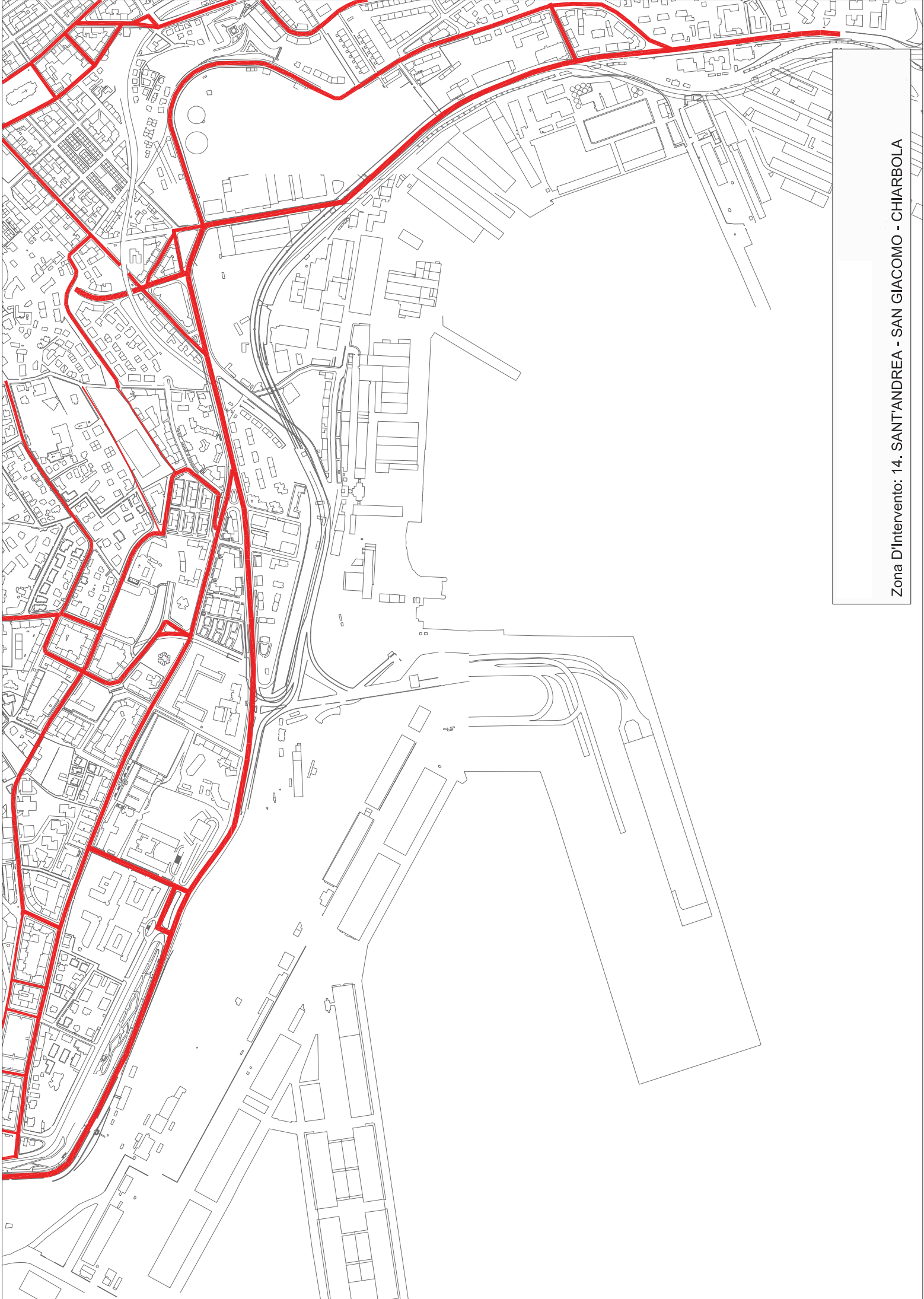
Zona D'intervento: 11. CITTA' VECCHIA - BARRIERA VECCHIA - SAN VITO

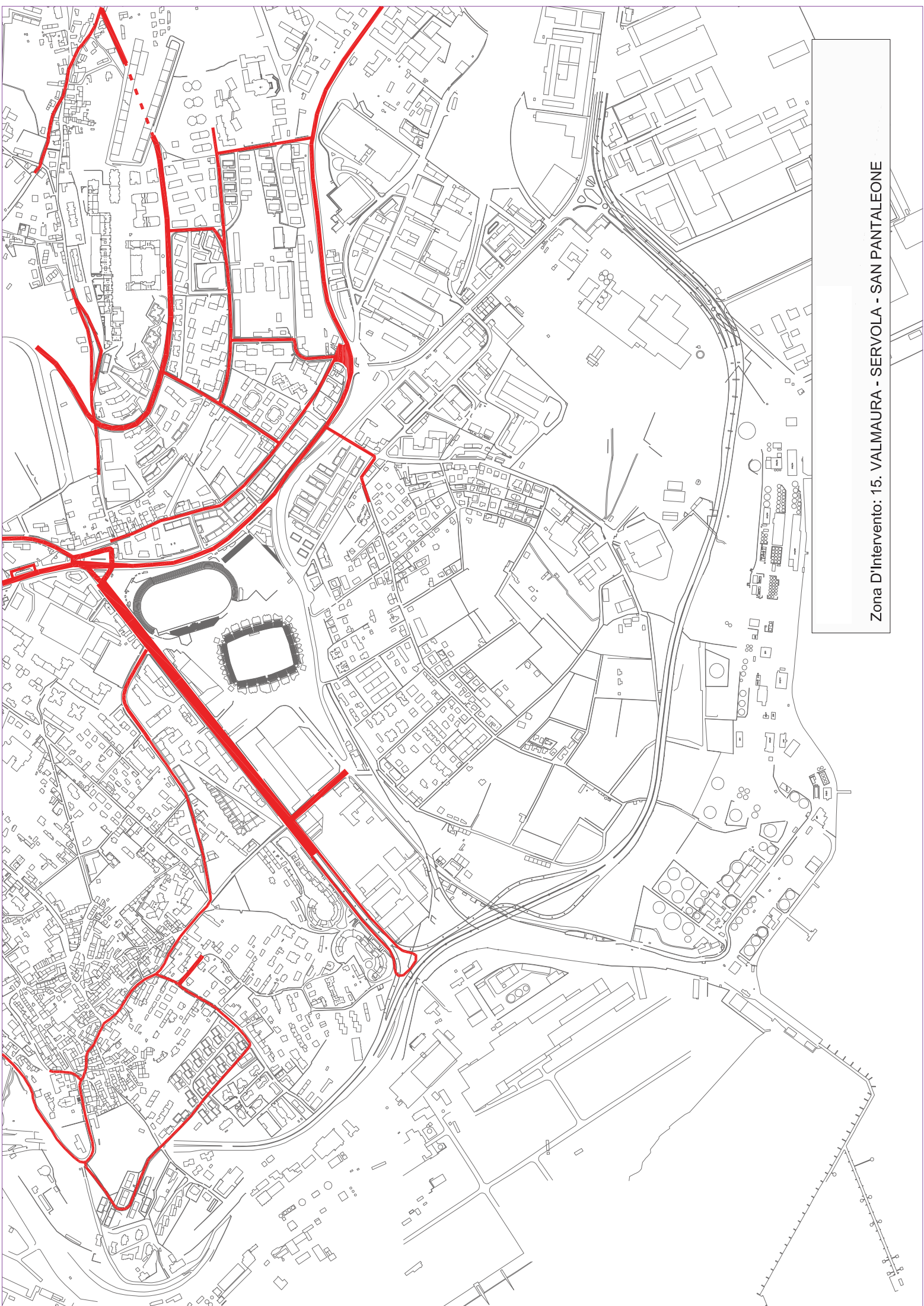
Zona D'Intervento: 12. S.M.MADDALENA SUPERIORE - ROZZOL
IPPODROMO - S.M.MADDALENA INFERIORE
BRIGATA CASALE - CARNARO



Zona D'Intervento: 13. BORGO SAN SERGIO - FLAVIA - STR. ROSANDRA







Elenco firmatari

ATTO SOTTOSCRITTO DIGITALMENTE AI SENSI DEL D.P.R. 445/2000 E DEL D.LGS. 82/2005 E SUCCESSIVE MODIFICHE E INTEGRAZIONI

Questo documento è stato firmato da:

NOME: BERNETTI GIULIO

CODICE FISCALE: BRNGLI72L21L424H

DATA FIRMA: 10/12/2020 20:13:04

IMPRONTA: CB5771F1FAF8E4D785403BC6D3A908FA7D626BE732D2EDF57DE7D75395ED4DDE
7D626BE732D2EDF57DE7D75395ED4DDE3CC437ABD27E0F22774E78DB1D62B3B8
3CC437ABD27E0F22774E78DB1D62B3B83370BE81E4E241FAC3C8DC76ABCEAF84
3370BE81E4E241FAC3C8DC76ABCEAF84CB0EA3DF287D2ADA11B9DB474C653949