



comune di trieste
piazza Unità d'Italia 4
34121 Trieste
tel. 040 6751
www.comune.trieste.it
partita iva 00210240321

Dipartimento Territorio, Economia, Ambiente e
Mobilità

Servizio Strade e Verde Pubblico

Servizio di manutenzione ordinaria delle aree
di connettivo – VP 547

B – 2

PLANIMETRIE AREE DI
INTERVENTO

data: novembre 2020

Direttore del Servizio

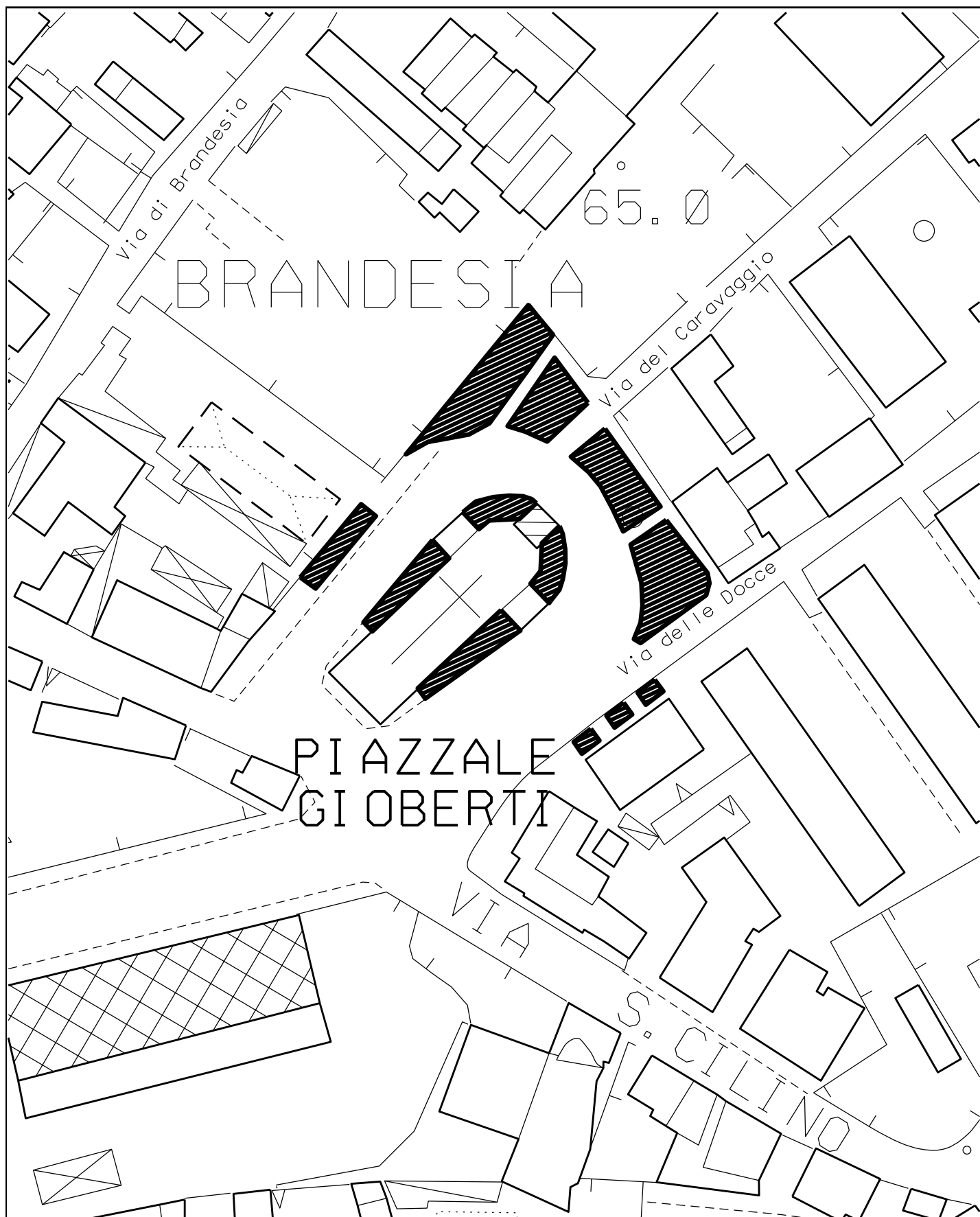
dott. arch. Andrea de Walderstein

Responsabile tecnico del Servizio

per. ed. Umberto Bordon

Assistente

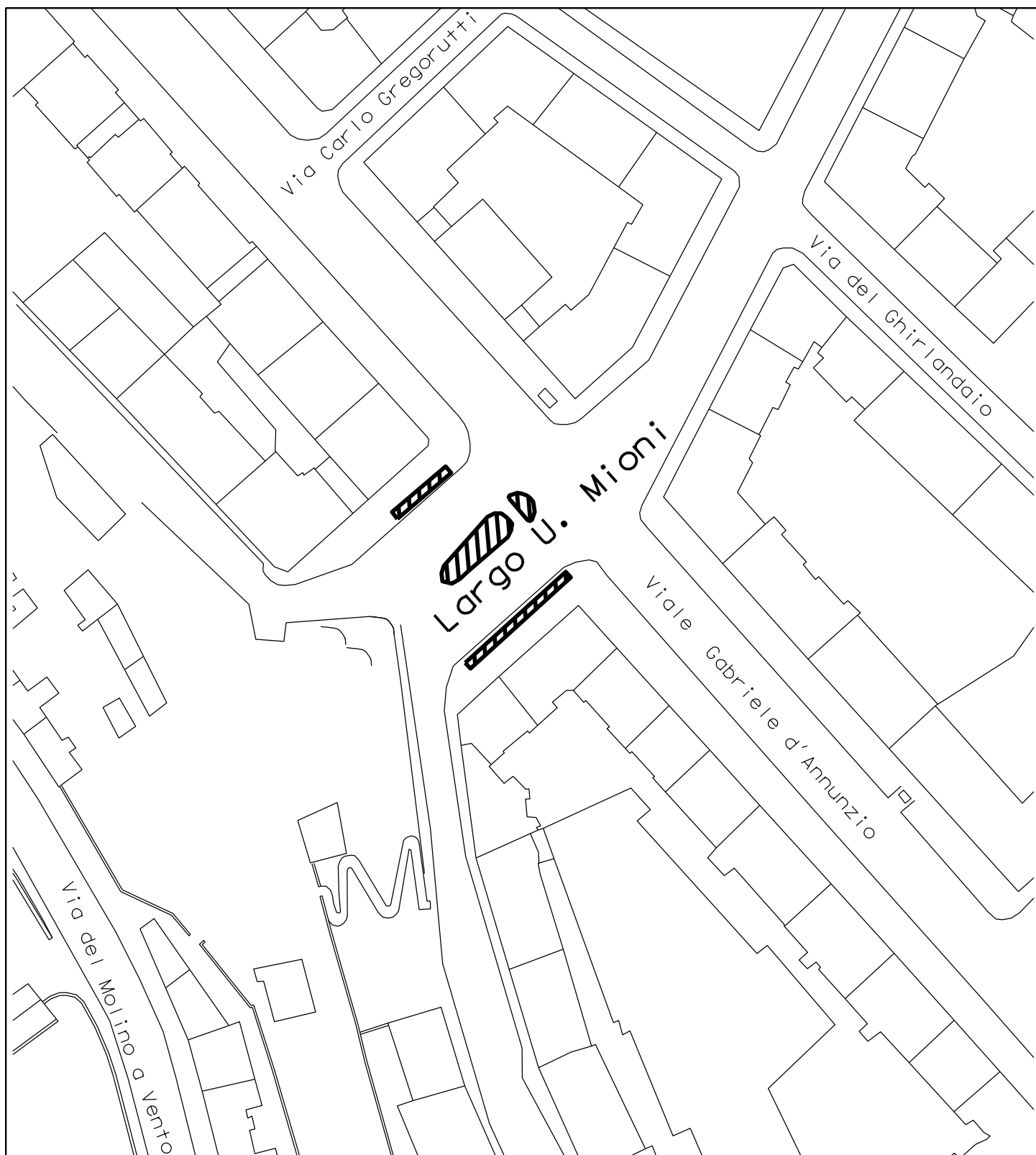
per. ed. Alessandro Pecchiar



② AIUOLE PIAZZALE GIOBERTI

Superficie mq 1.100

Scala 1 : 1.000

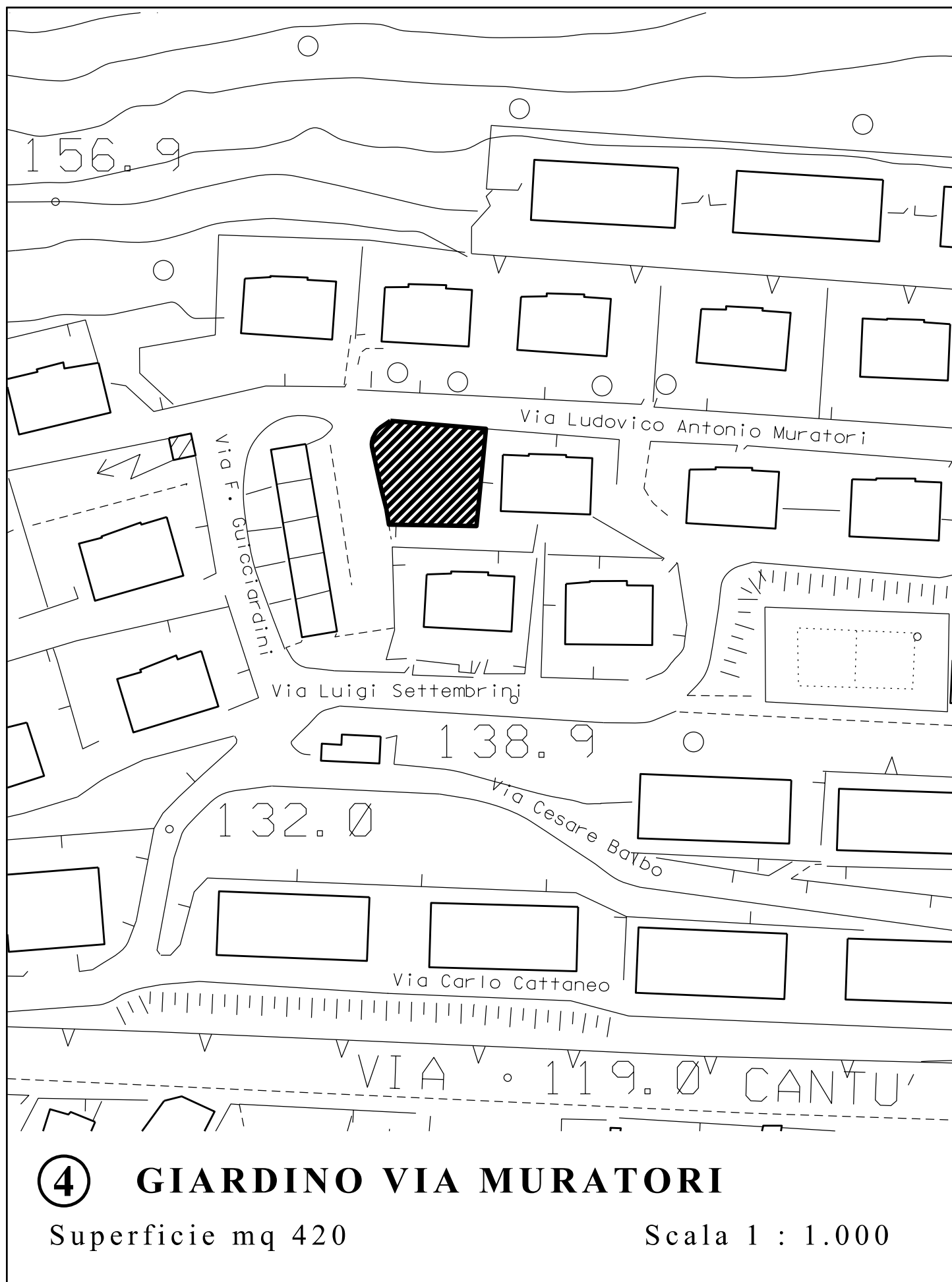


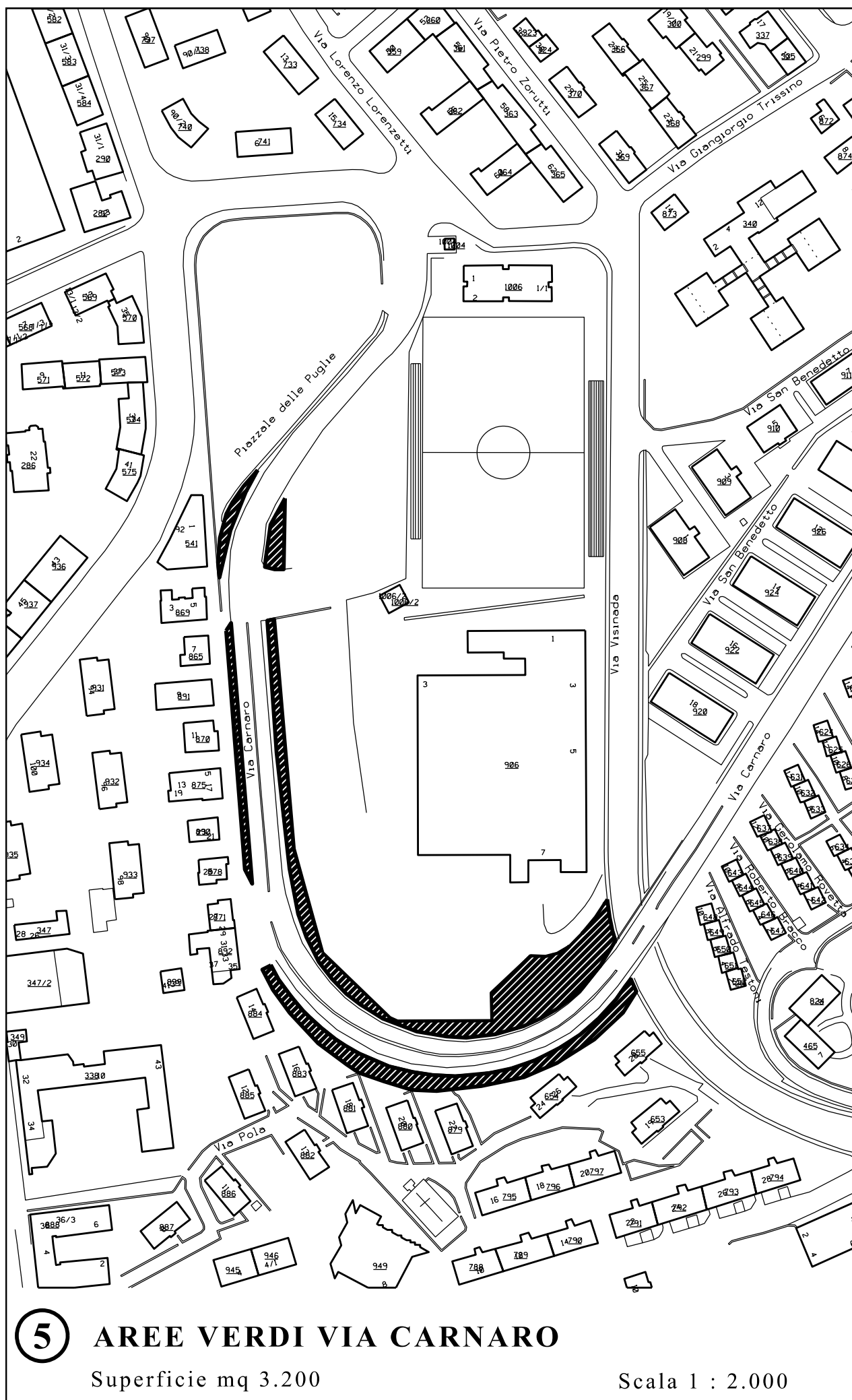
3

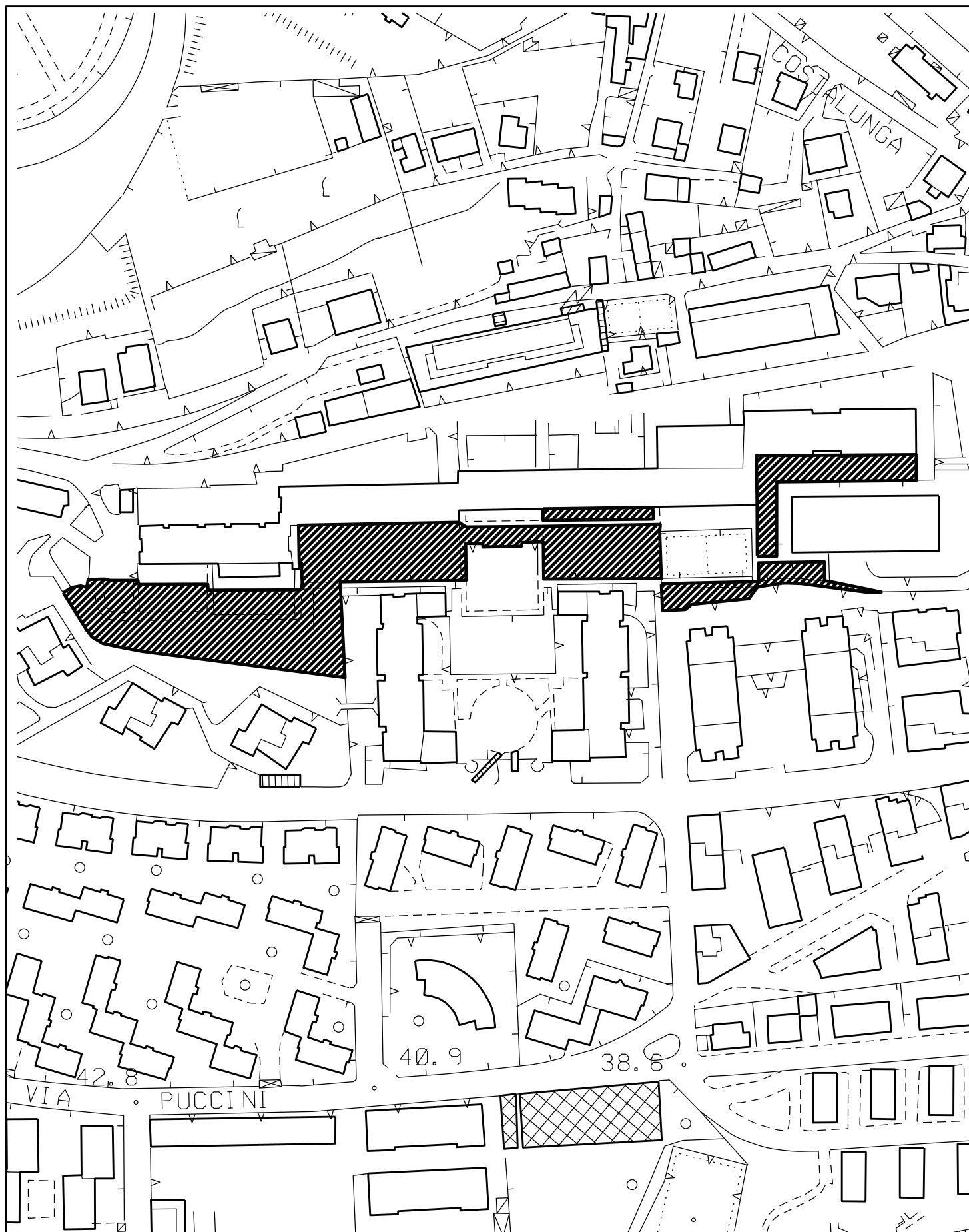
AIUOLE LARGO MIONI

Superficie di intervento mq 150

Scala 1 : 1.000







⑥

AREE VERDI POGGI PAESE

Superficie mq 7.200

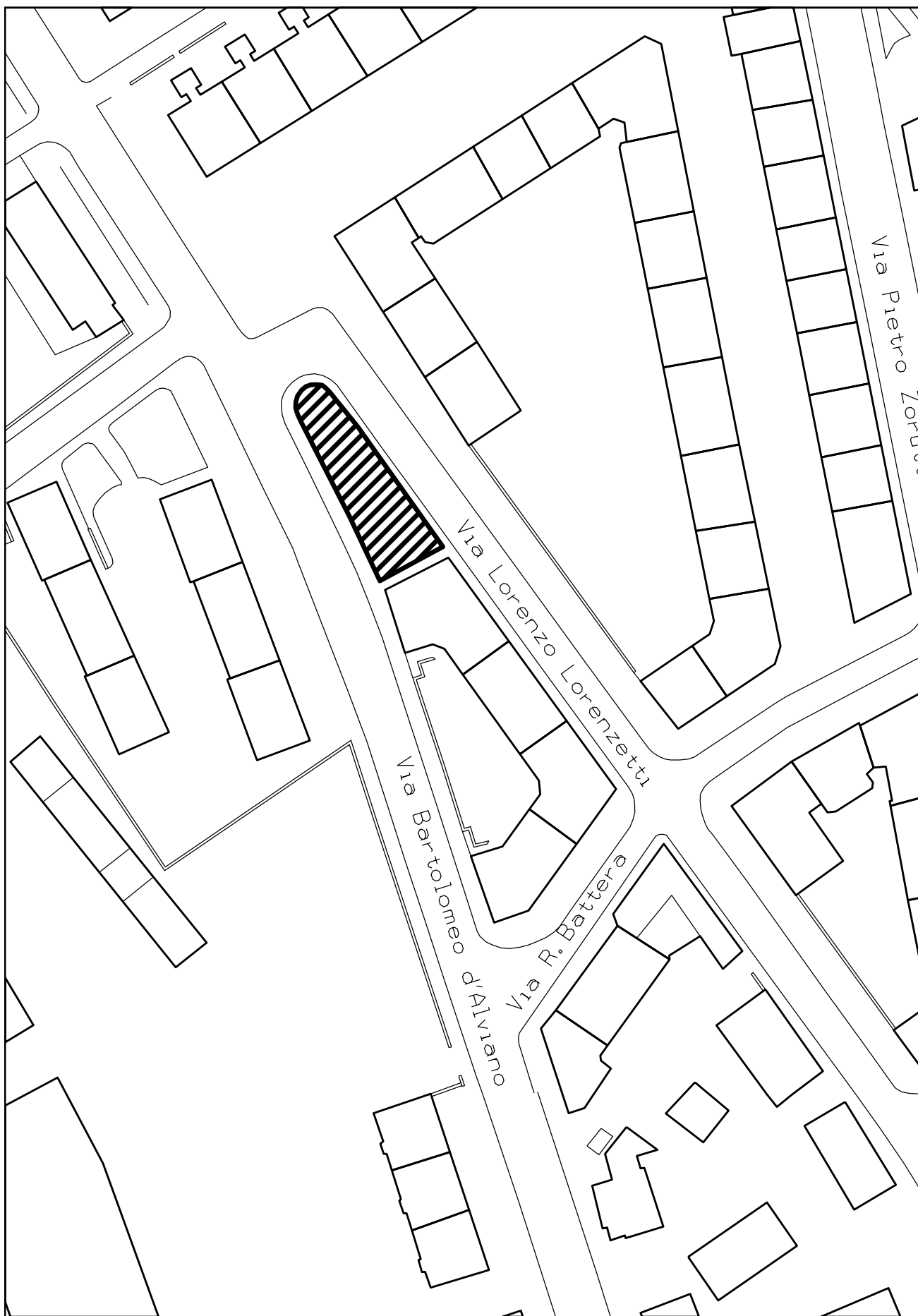
Scala 1 : 2.000



⑦ AREE VERDI VIA VON BRUCK

Superficie mq 1.600

Scala 1 : 2.000



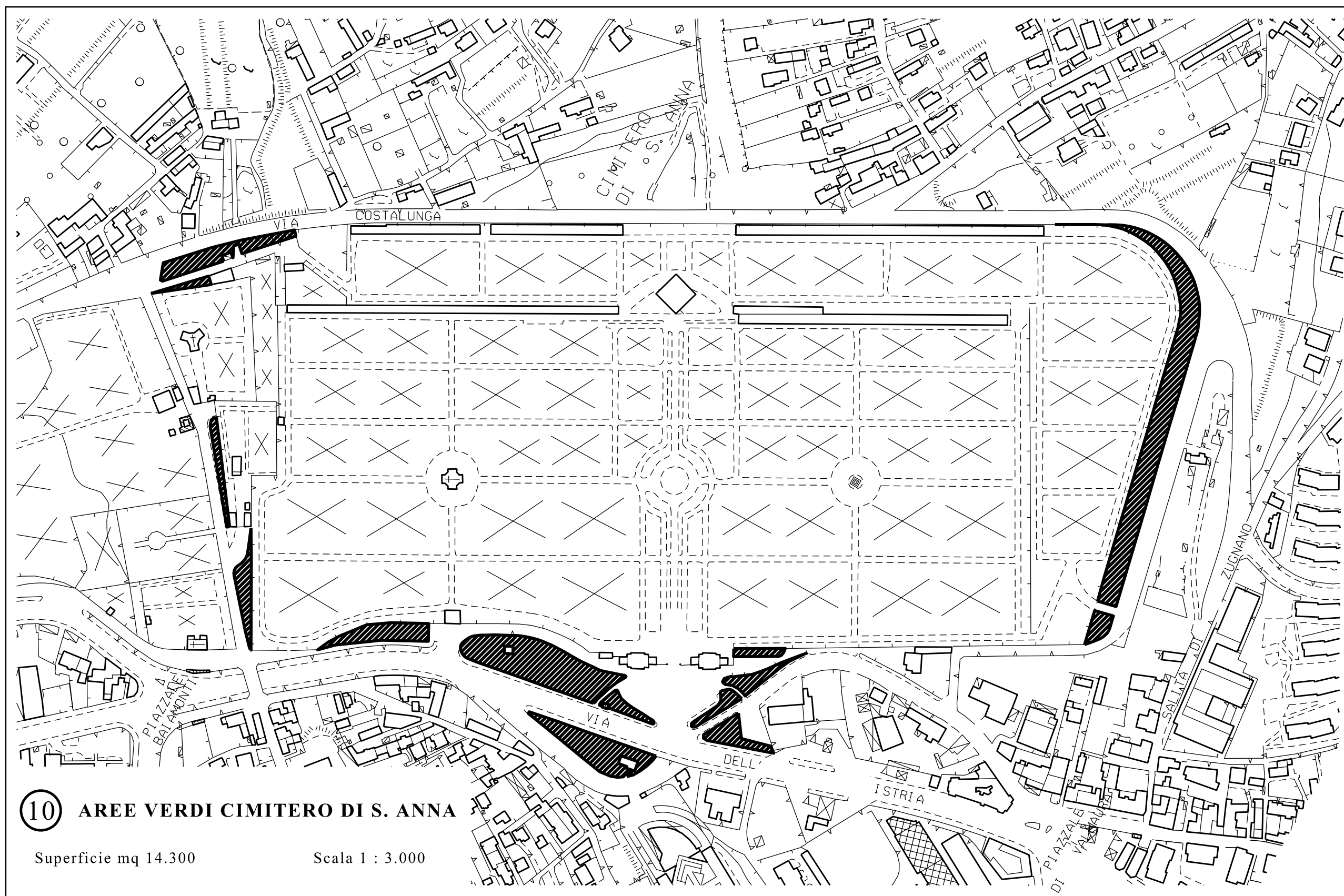
⑧

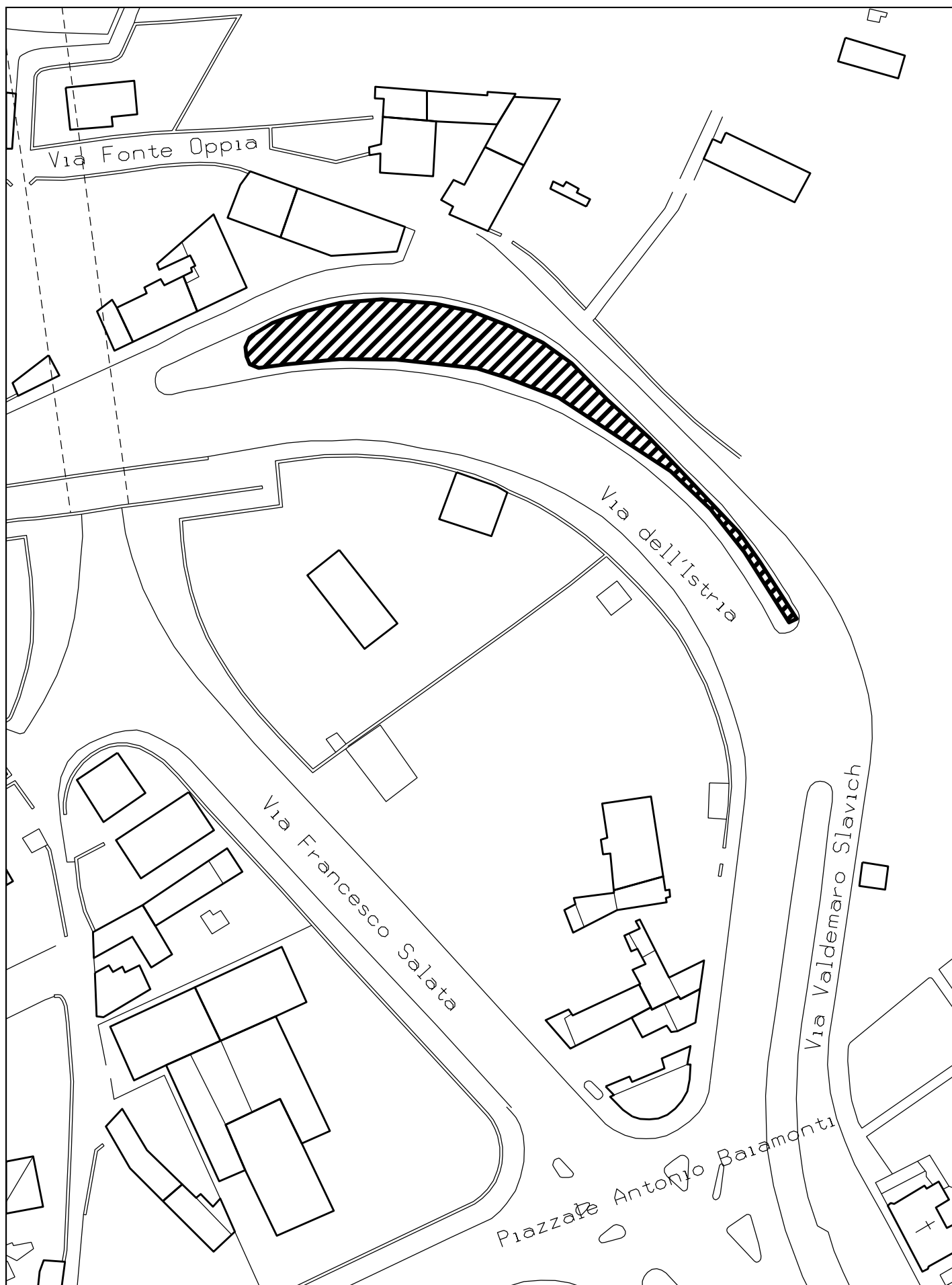
Aiuola Vie D'Alviano - Lorenzetti

Superficie mq 400

Scala 1 : 1.000





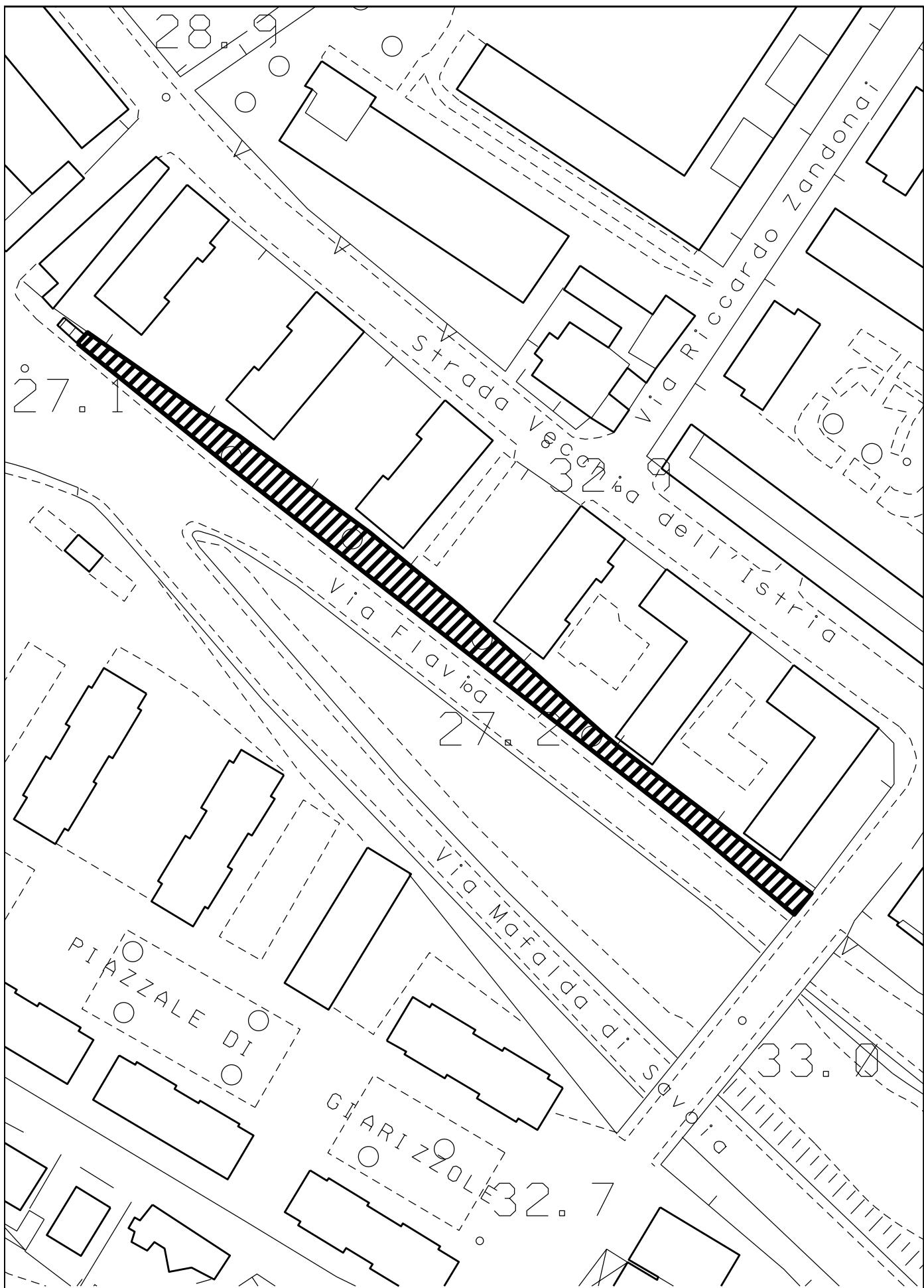


11

SPARTITRAFFICO VIA DELL'ISTRIA 95

Superficie mq. 820

Scala 1: 1.000

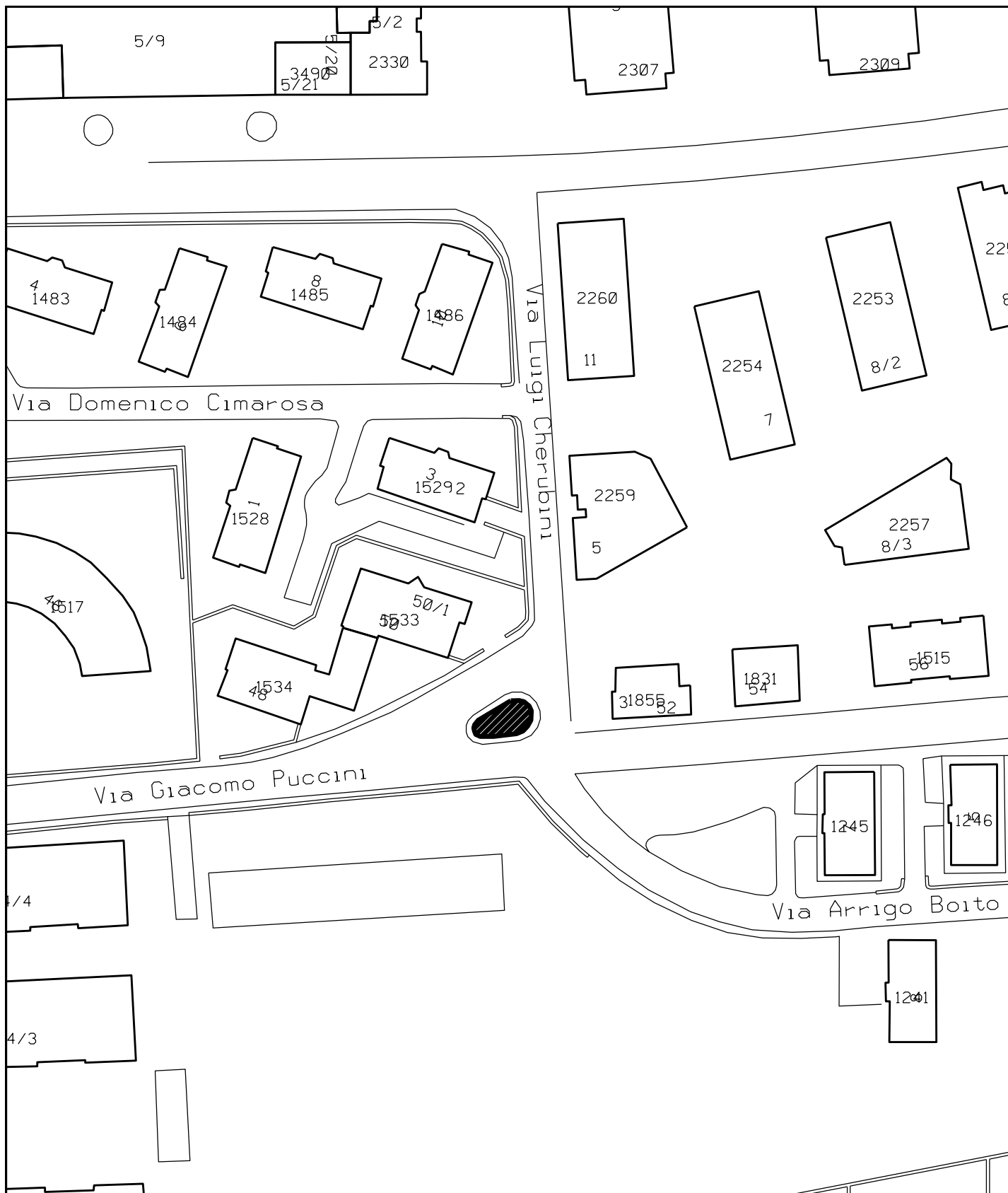


12

SCARPATA VIA FLAVIA - GIARIZZOLE

Superficie mq 950

Scala 1: 1.00



13 AIUOLA VIA PUCCINI

Superficie mq 50

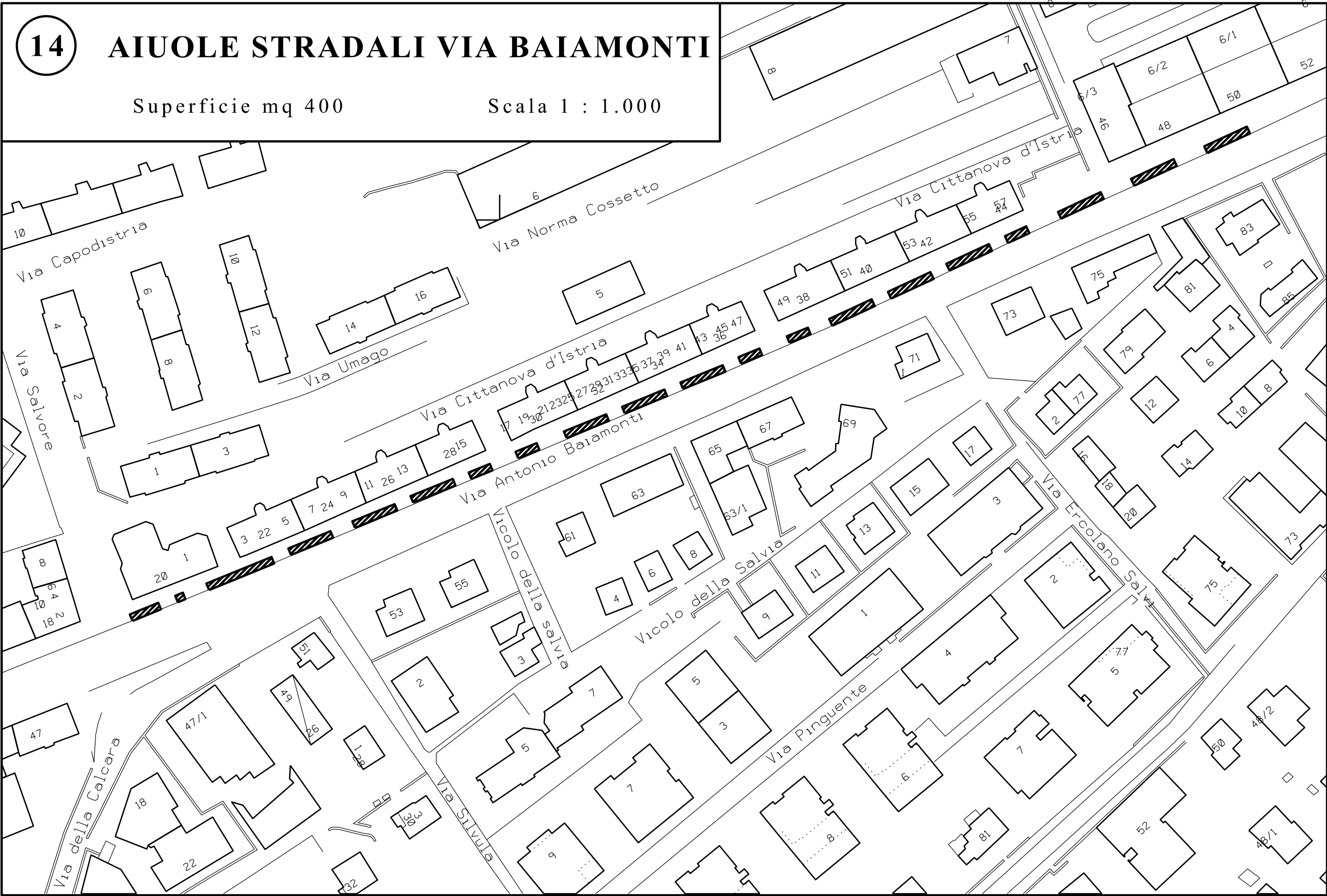
Scala 1 :1.000

14

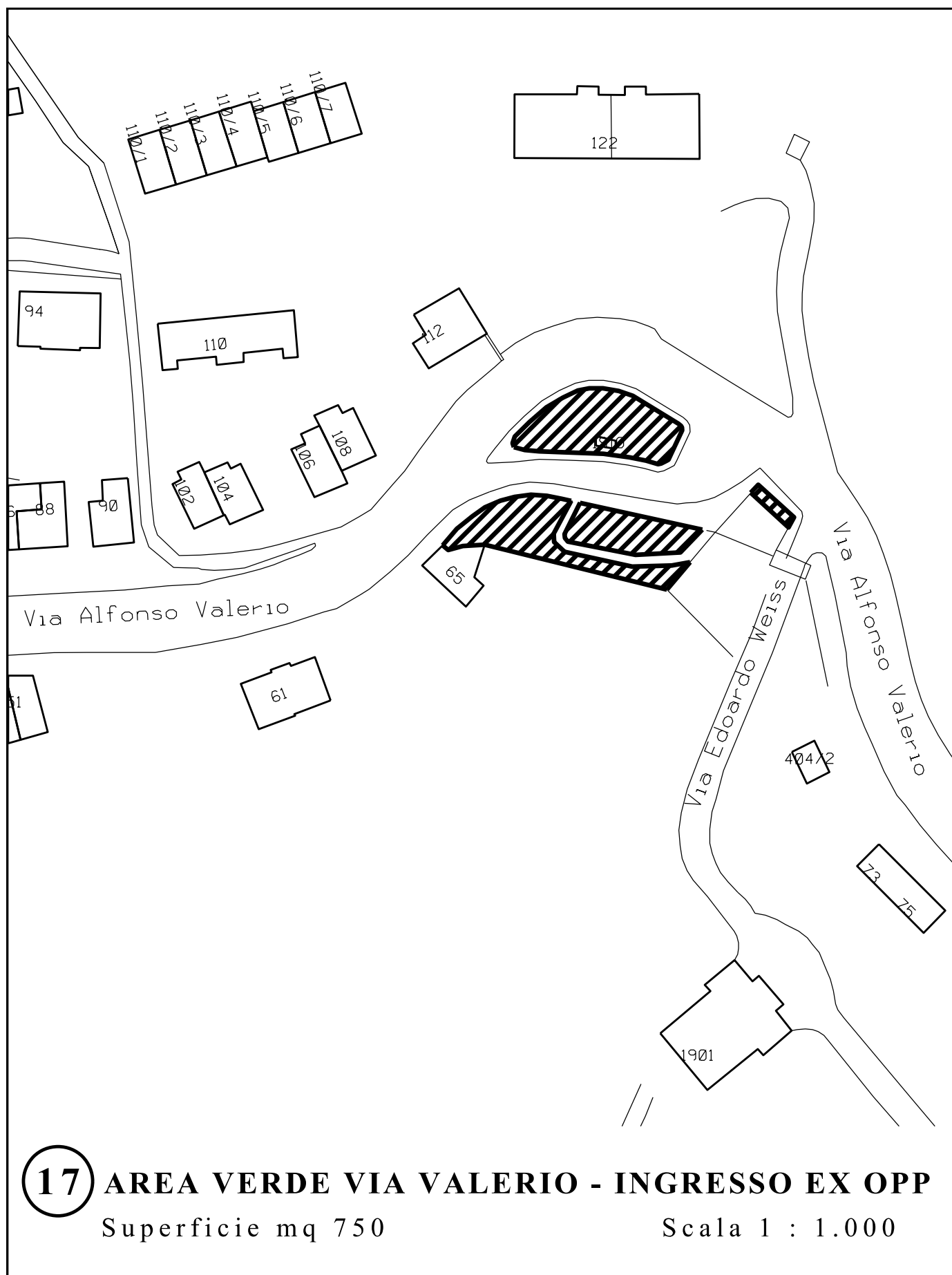
AIUOLE STRADALI VIA BAIAMONTI

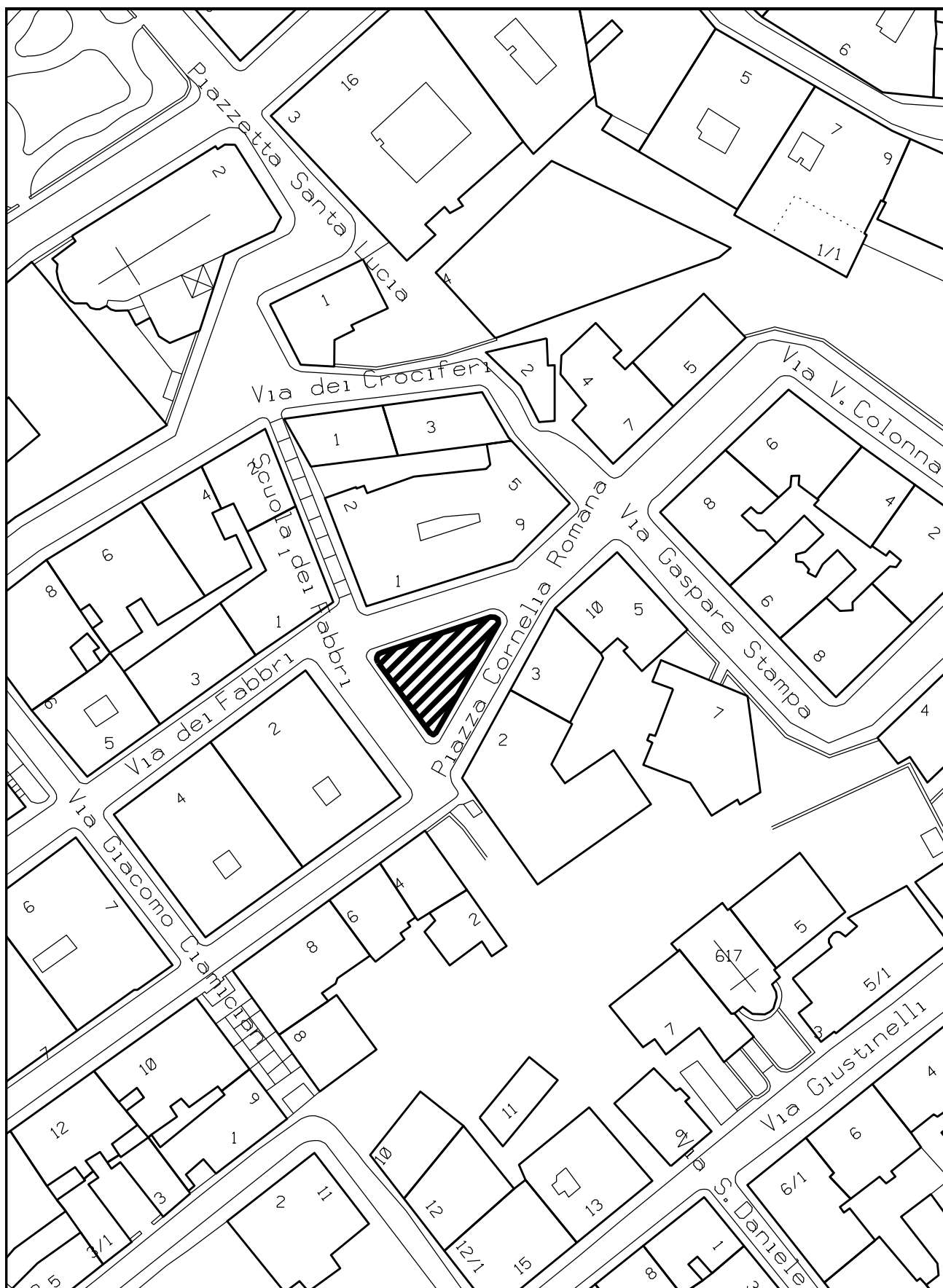
Superficie mq 400

Scala 1 : 1.000







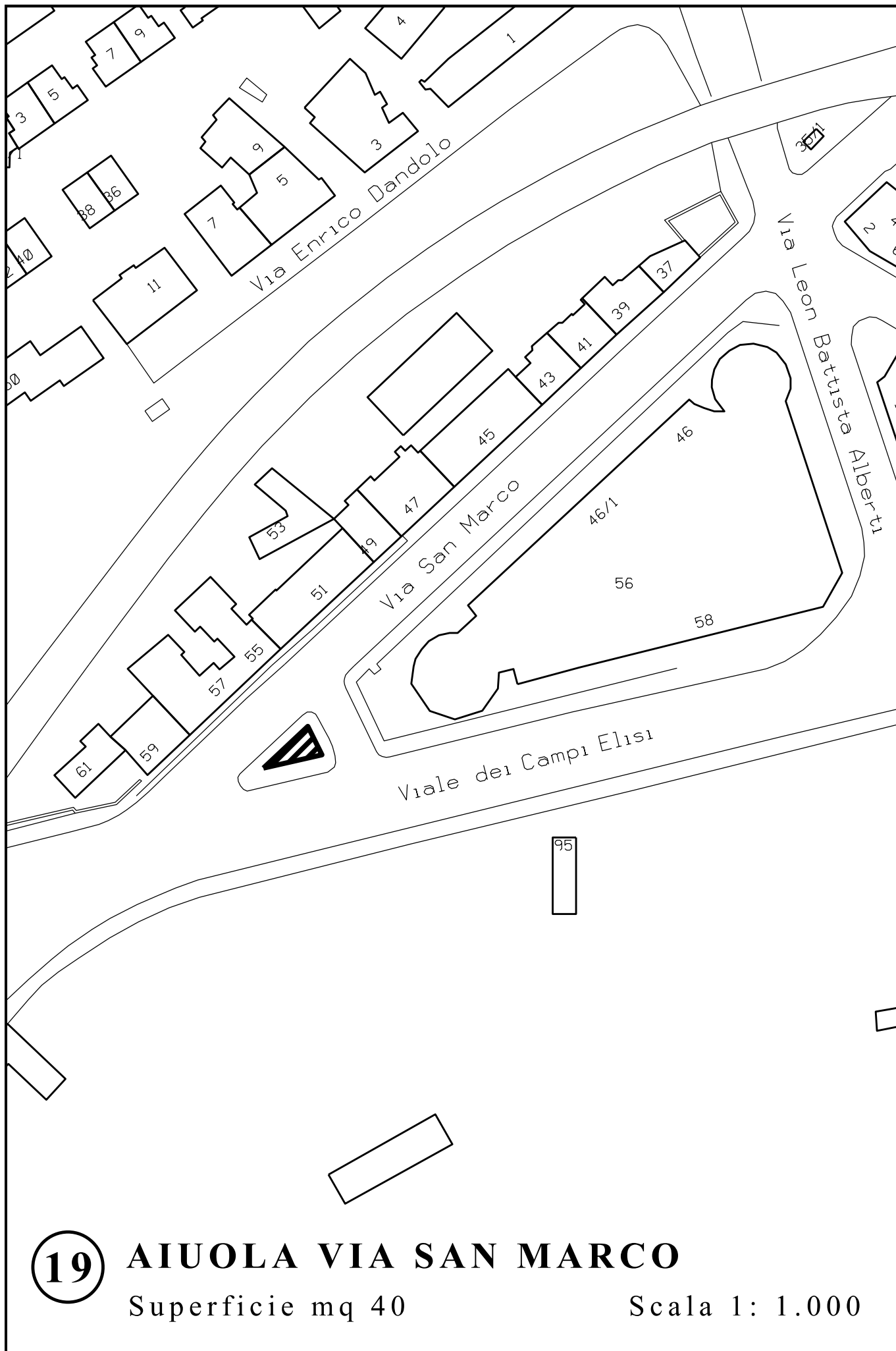


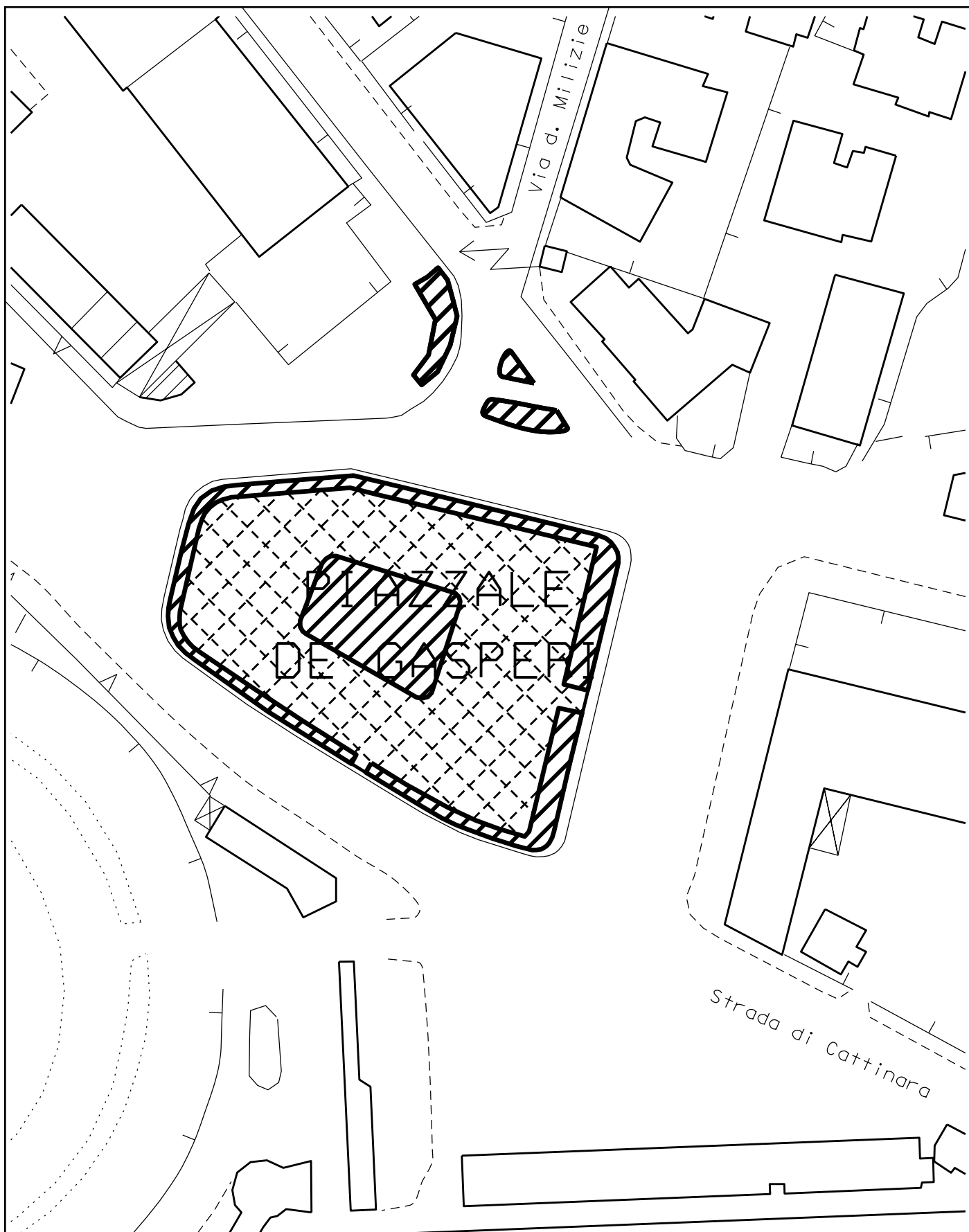
18

PIAZZA CORNELIA ROMANA

Superficie mq 220

Scala 1 :1.000



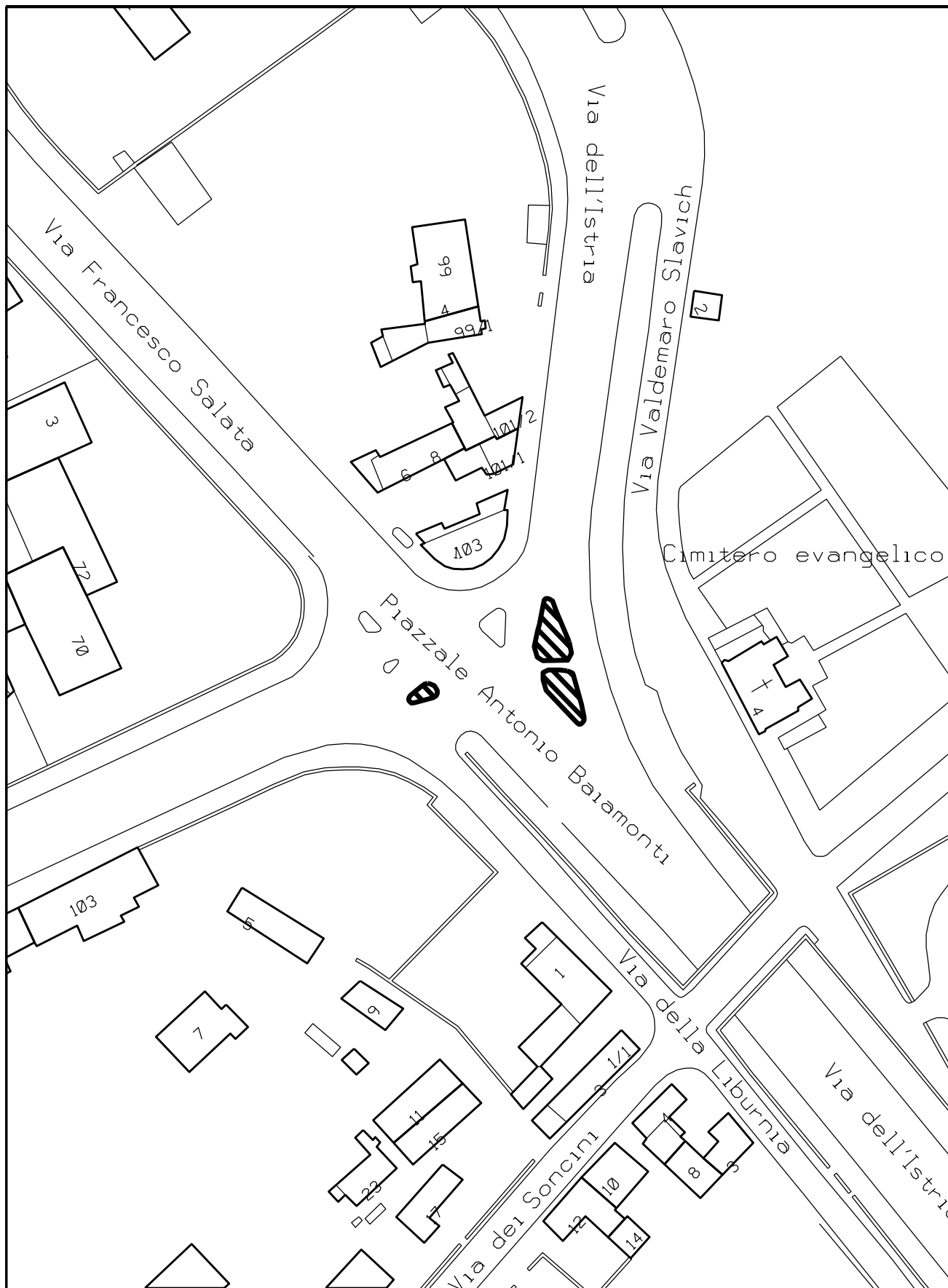


20

PIAZZALE DE GASPERI

Superficie di intervento mq 4.300

Scala 1 : 1000



21

AIUOLE LARGO BAIAMONTI

Superficie mq 105

Scala 1 : 1.000



22 **AIUOLA VIA DEL PERAROLO**
Superficie mq. 65

Scala 1 : 1.000



23

AIUOLA VIE SCHIAPPARELLI - CAMPI ELISI

Superficie mq. 150

Scala 1 : 1.000

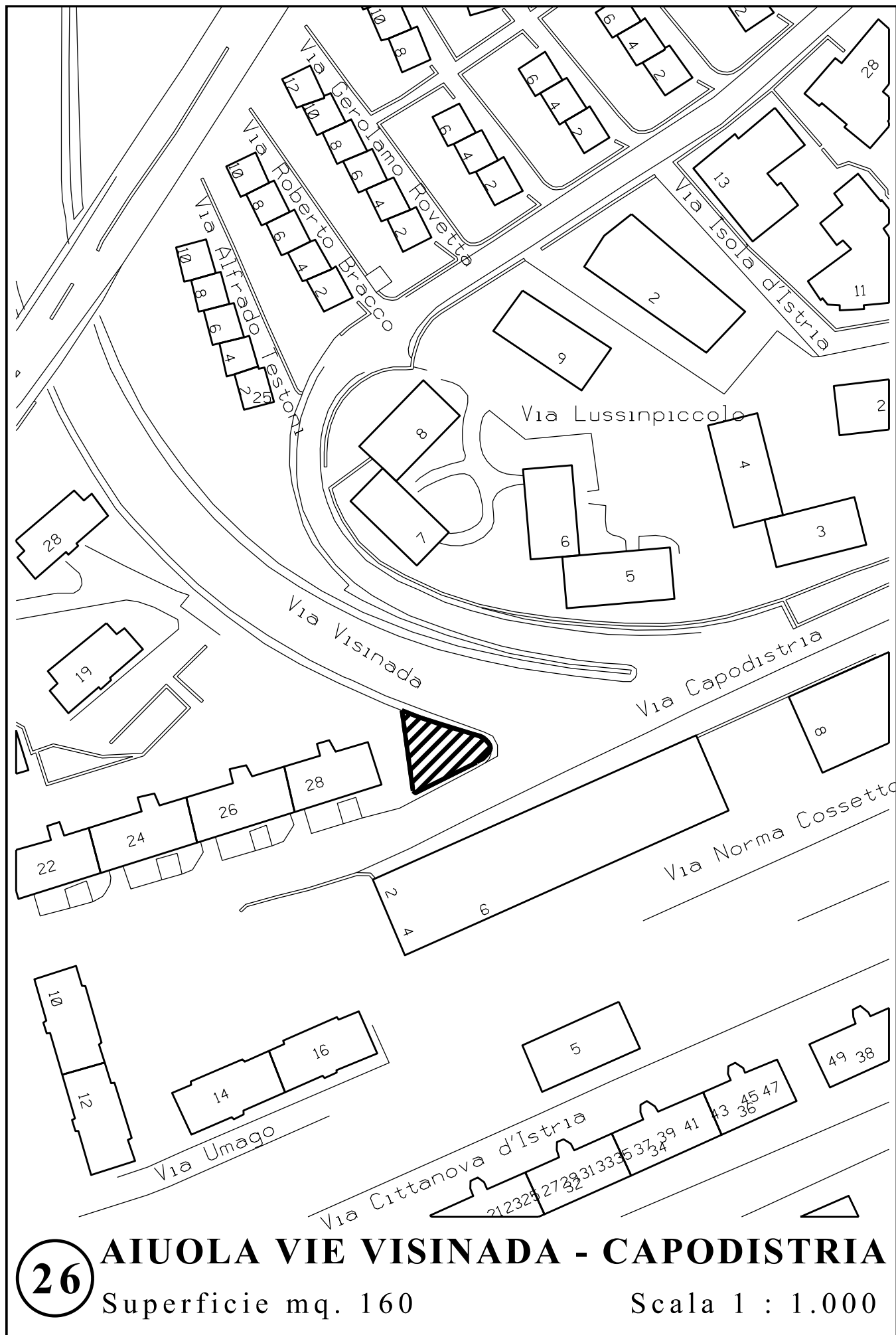


25

AIUOLA VIE ZORUTTI - ORLANDINI

Superficie mq. 50

Scala 1 : 1.000

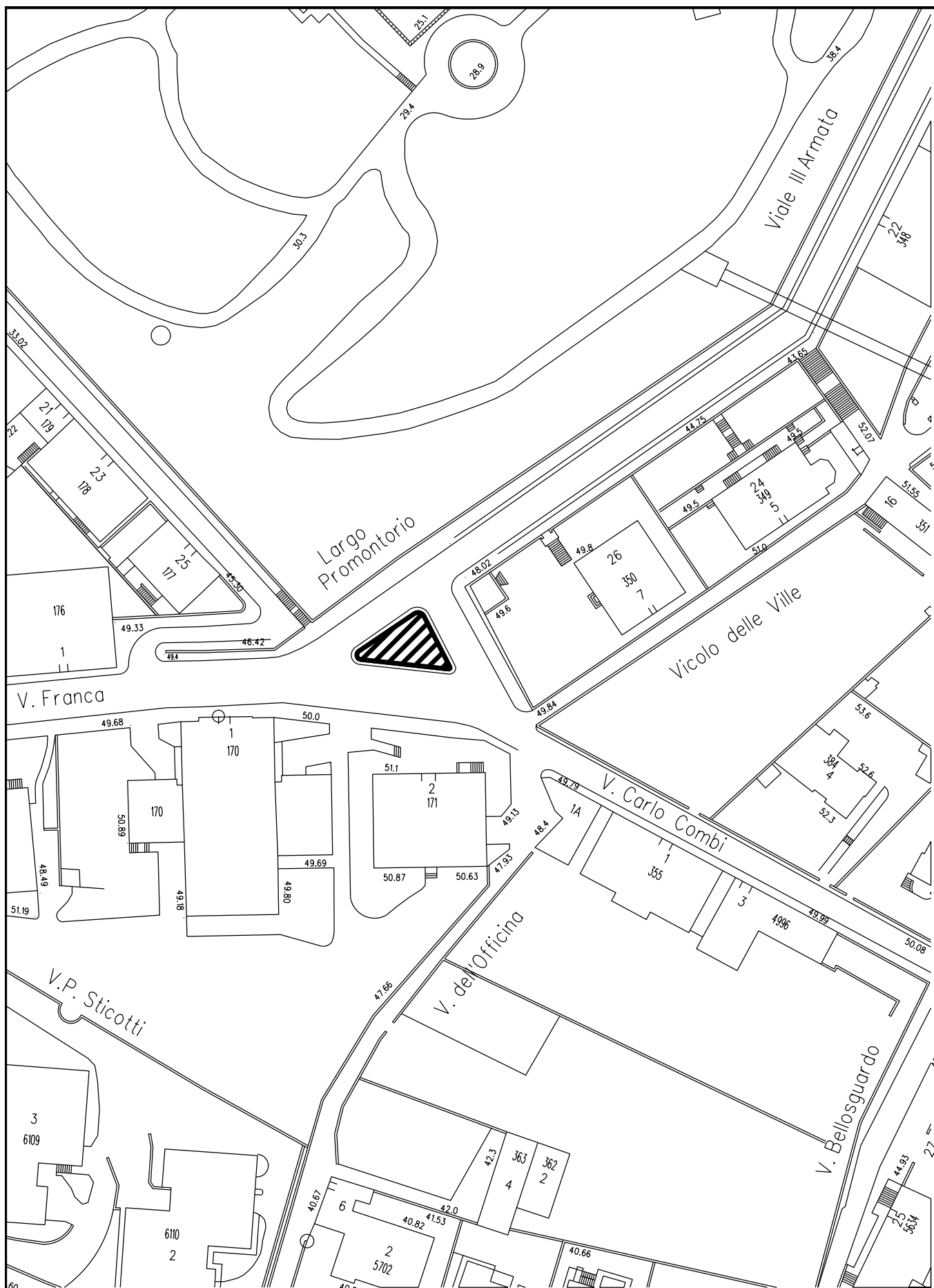




(27)

AIUOLA SPARTITRAFFICO
VIA ALPI GIULIE - BRIGATA CASALE
Superficie mq 440

Scala 1 : 1.000

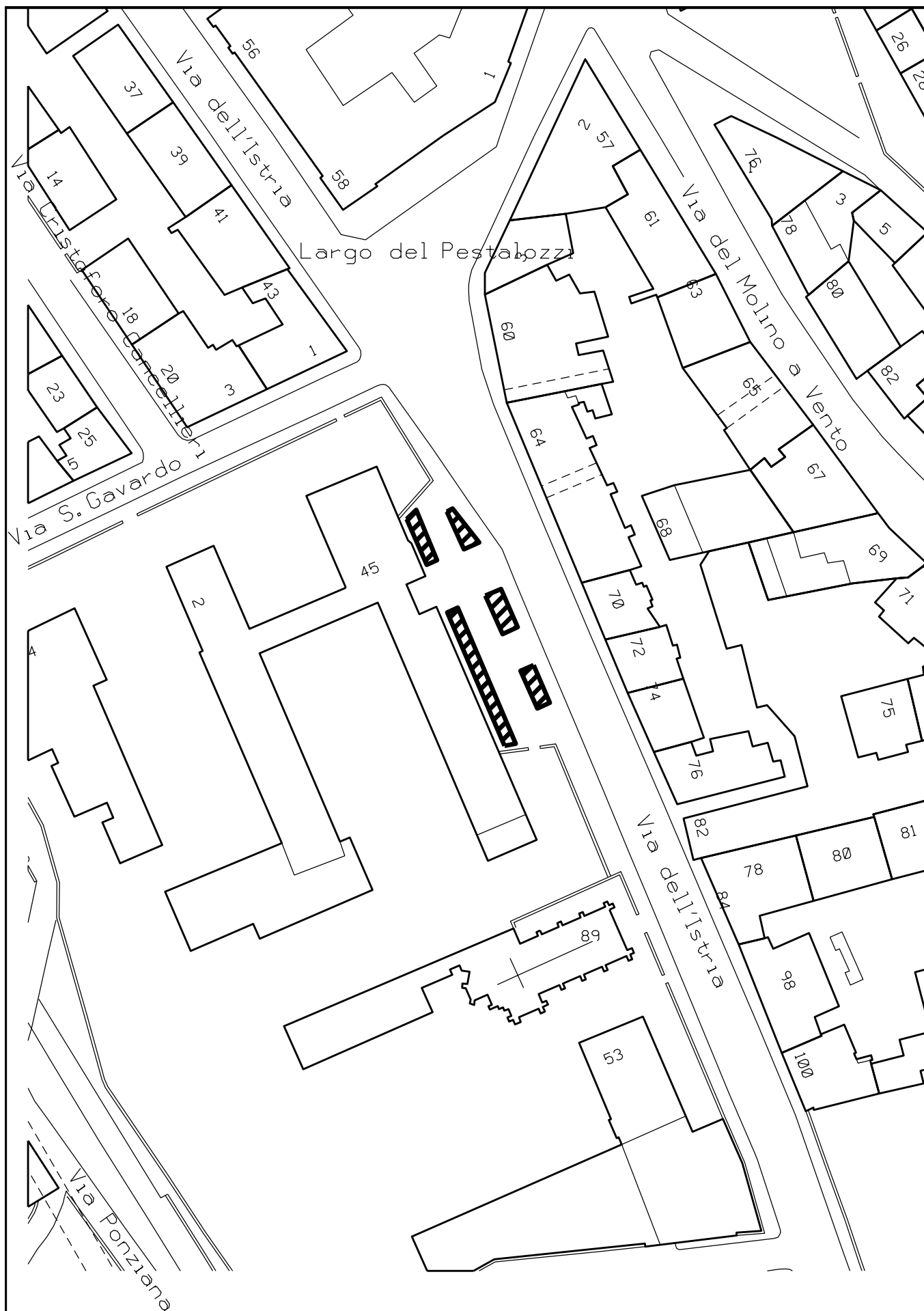


28

AIUOLA LARGO PROMONTORIO

Superficie mq. 105

Scala 1 : 1.000

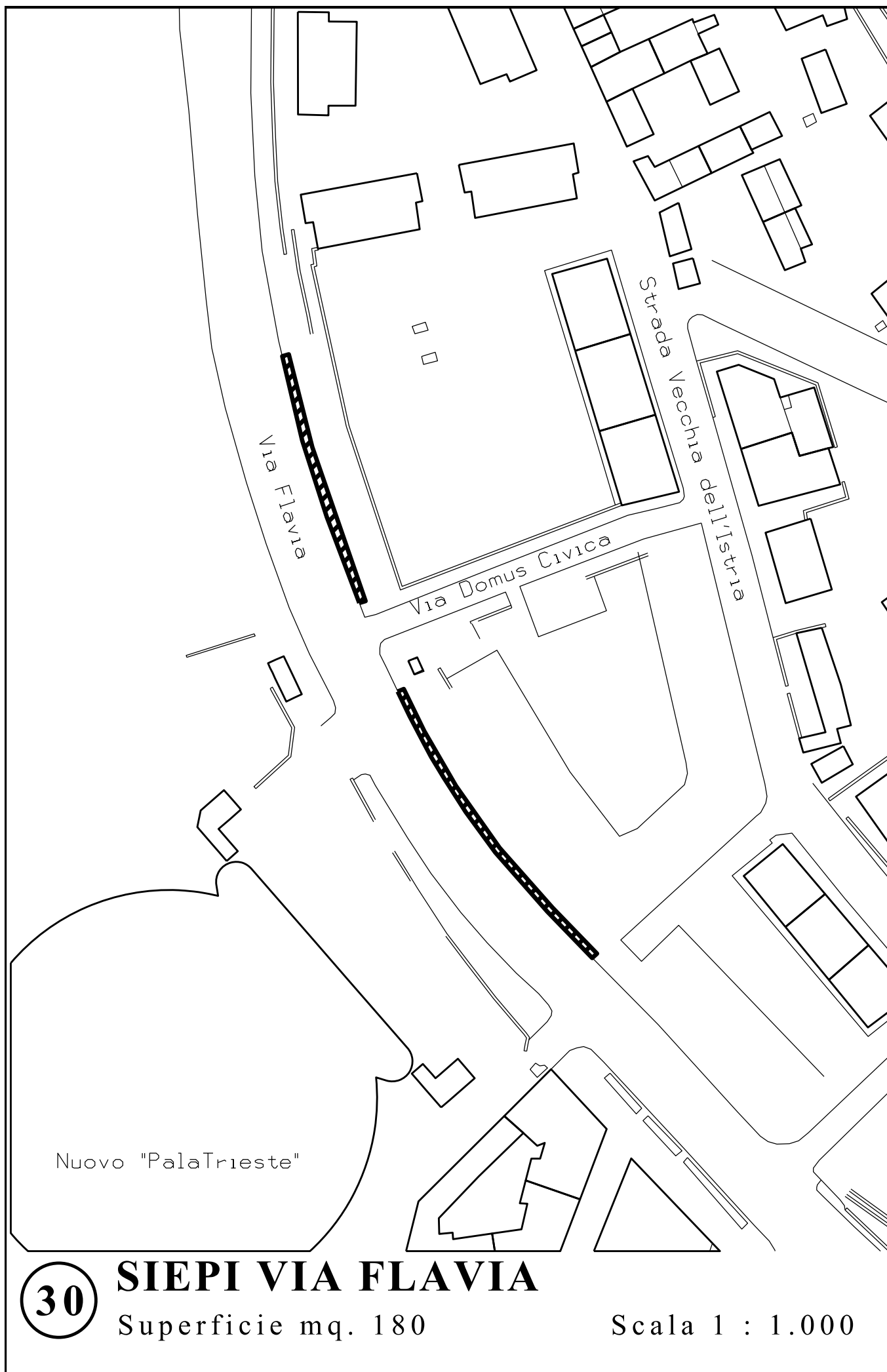


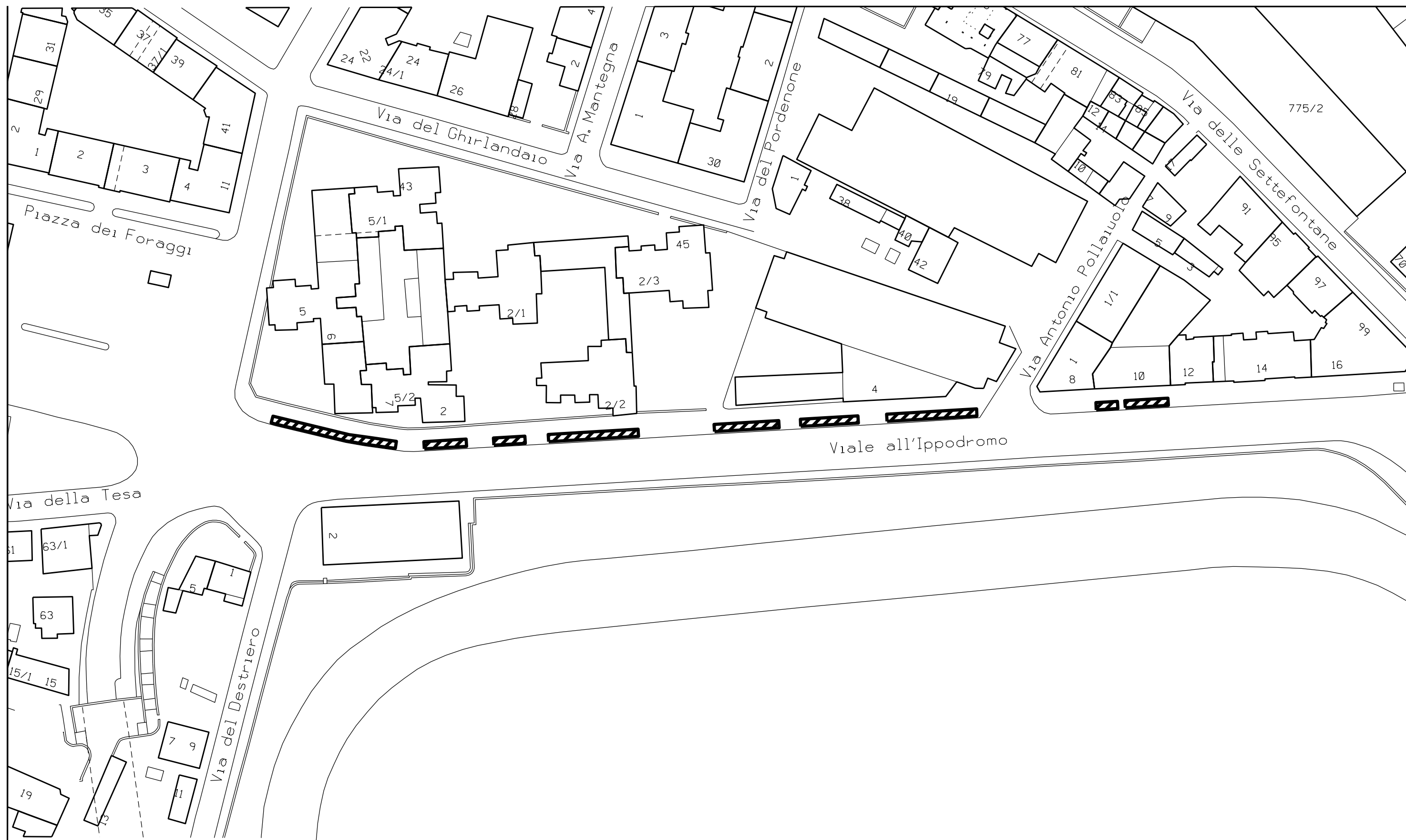
29

AIUOLE VIE DEL'ISTRIA (Bergamas)

Superficie mq. 155

Scala 1 : 1.000



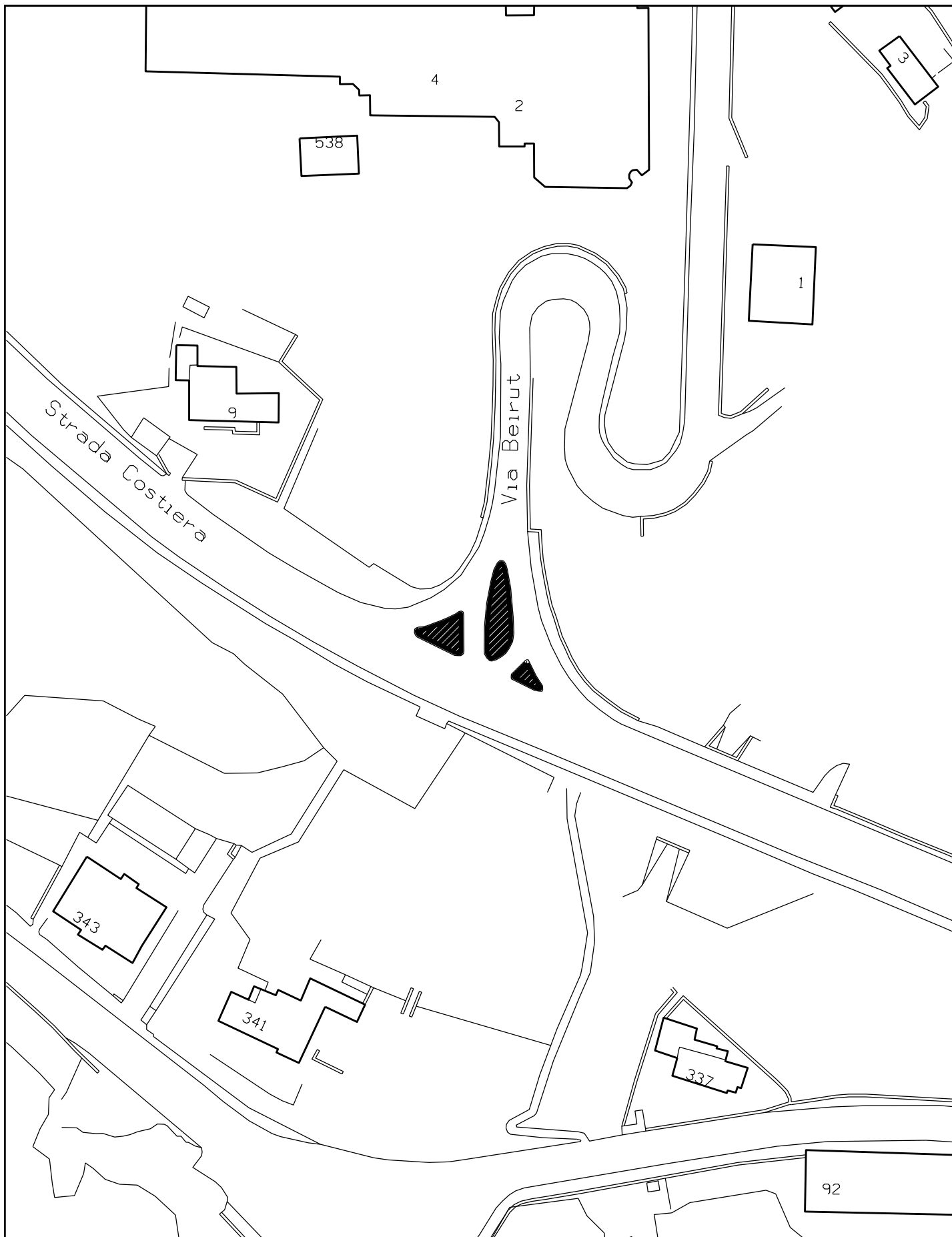


31

AIUOLE VIALE IPPODROMO

Superficie mq 310

Scala 1 : 1.000

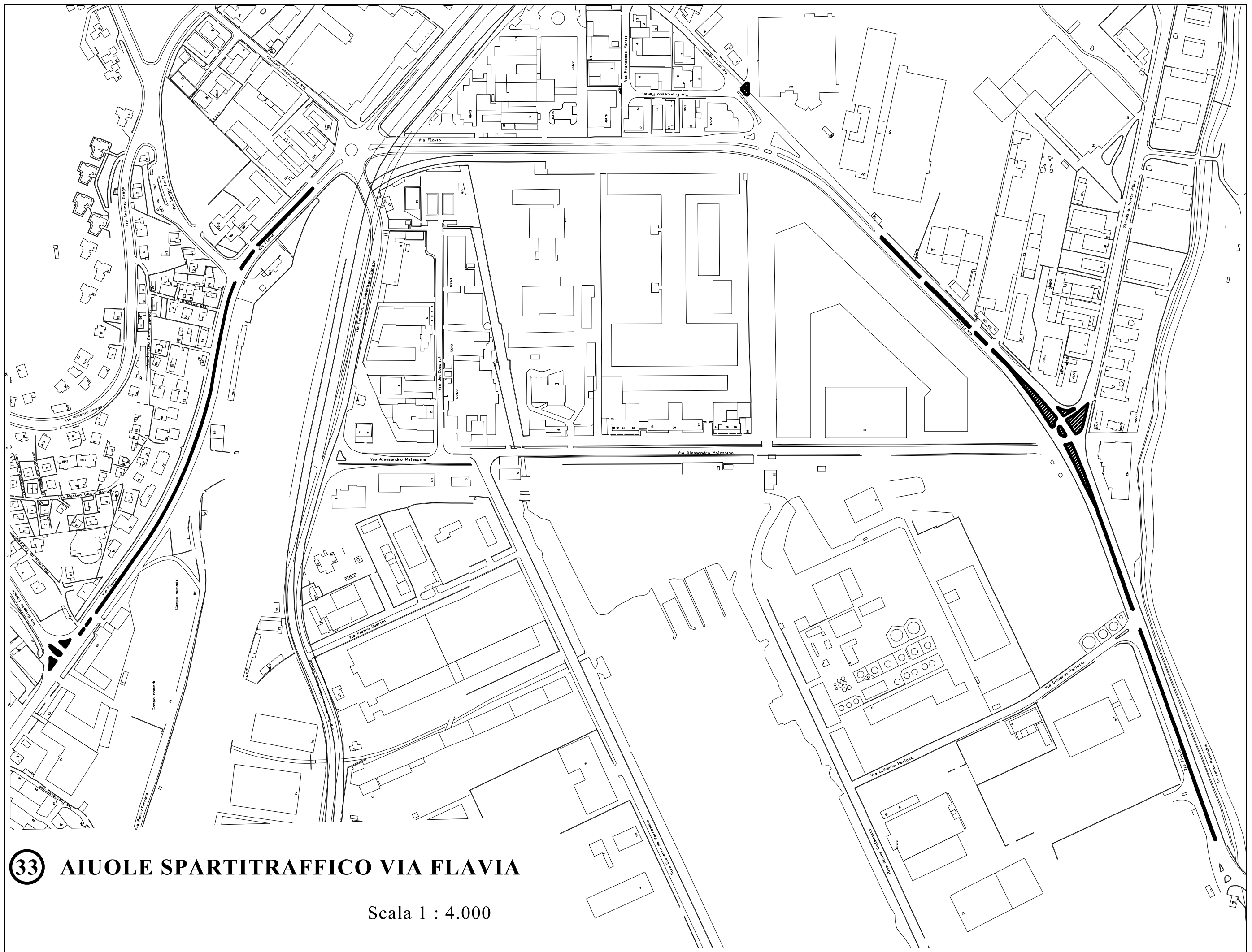


32

AIUOLA SPARTITRAFFICO VIA BEIRUT

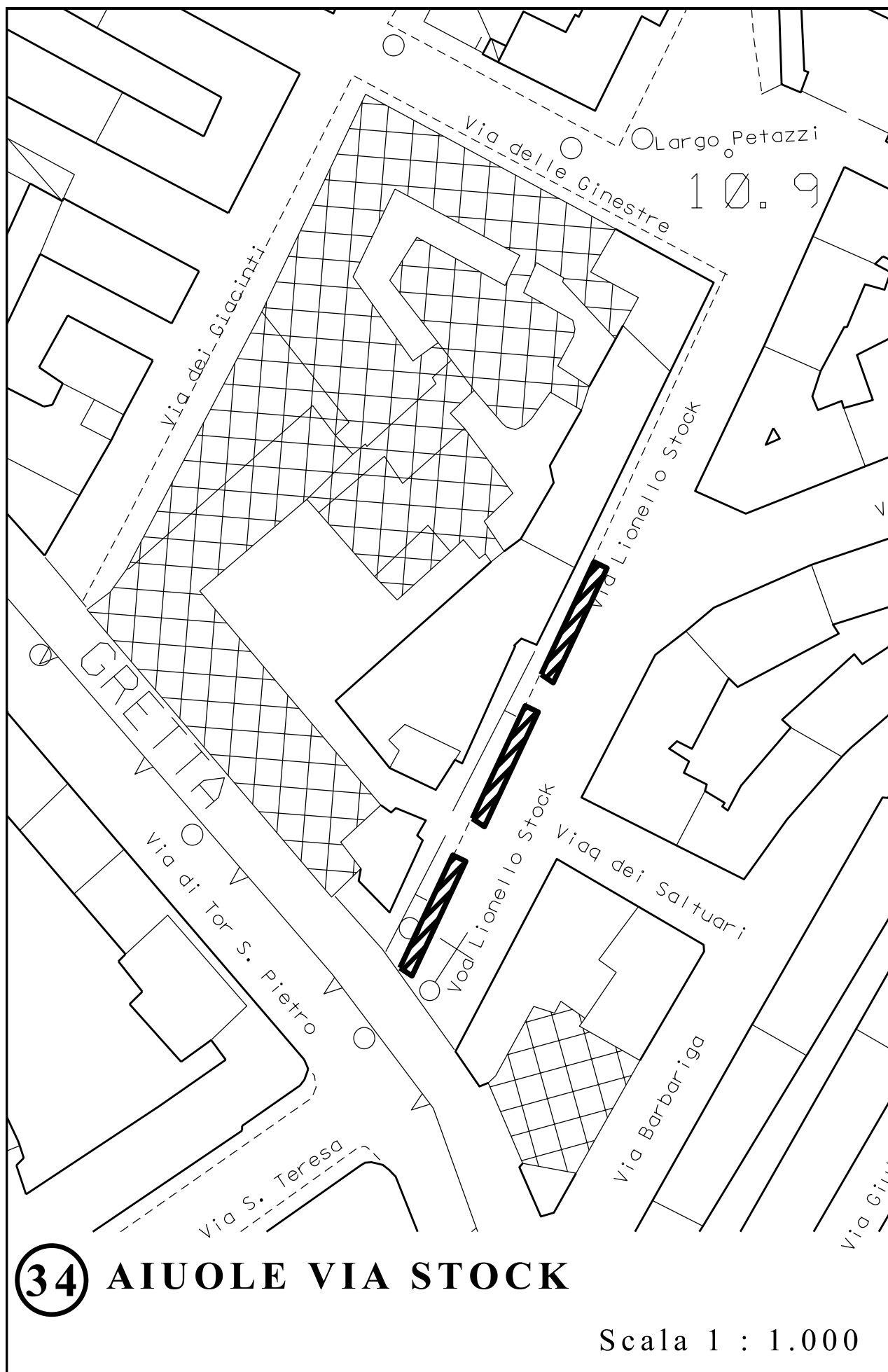
Superficie mq 120

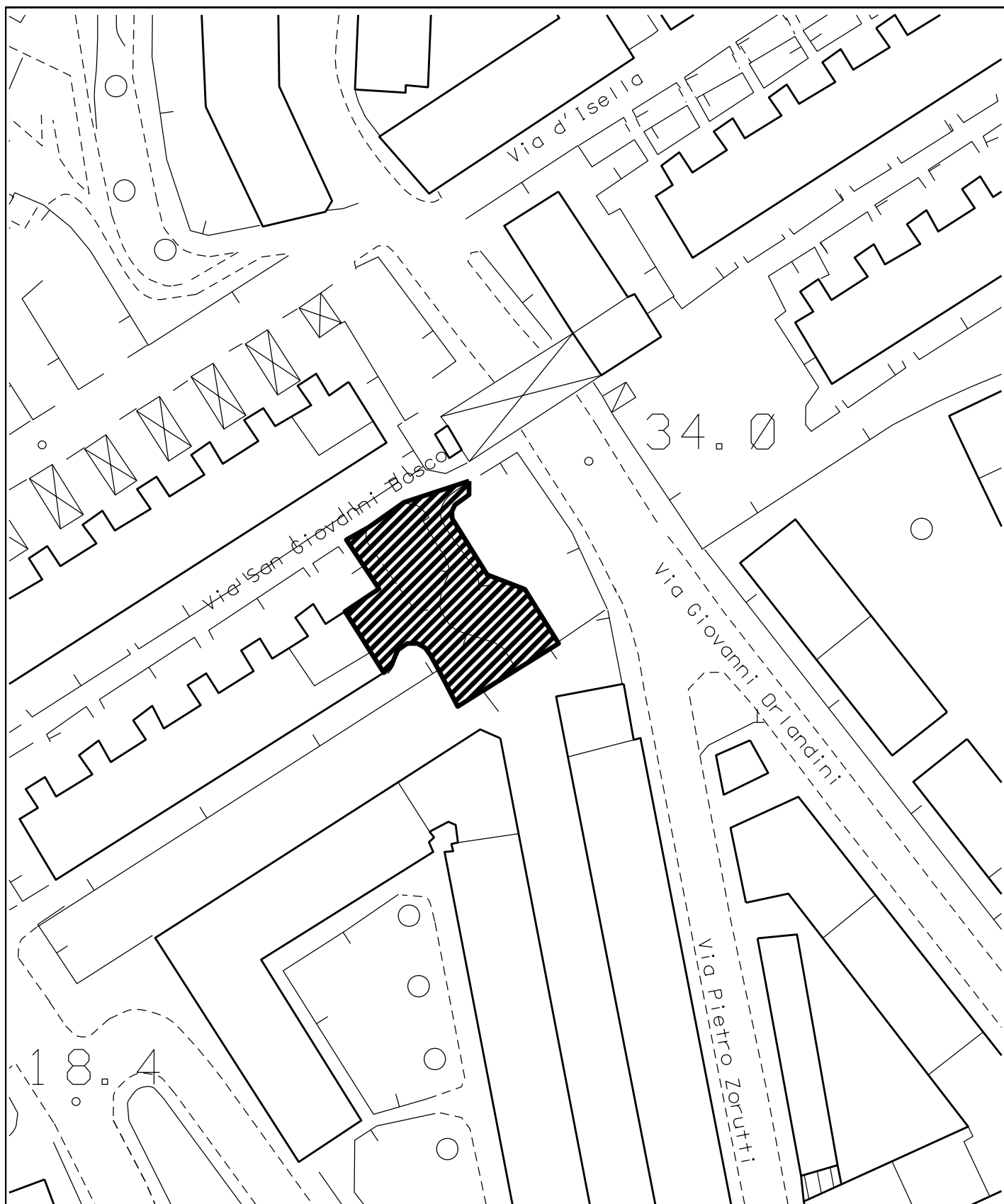
Scala 1 : 1.000



33 AIUOLE SPARTITRAFFICO VIA FLAVIA

Scala 1 : 4.000

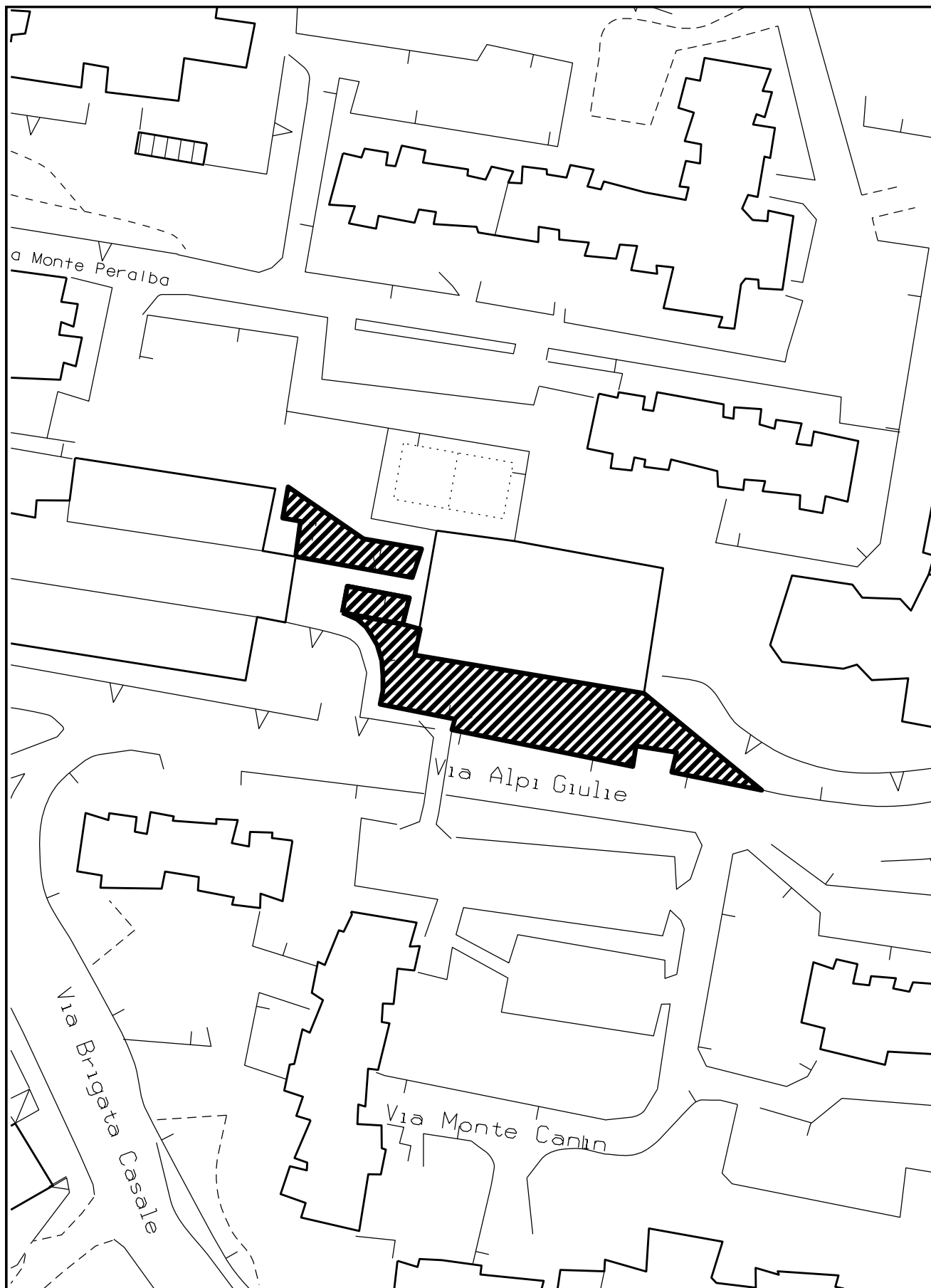




35 GIARDINO VIA DON BOSCO

Superficie mq 850

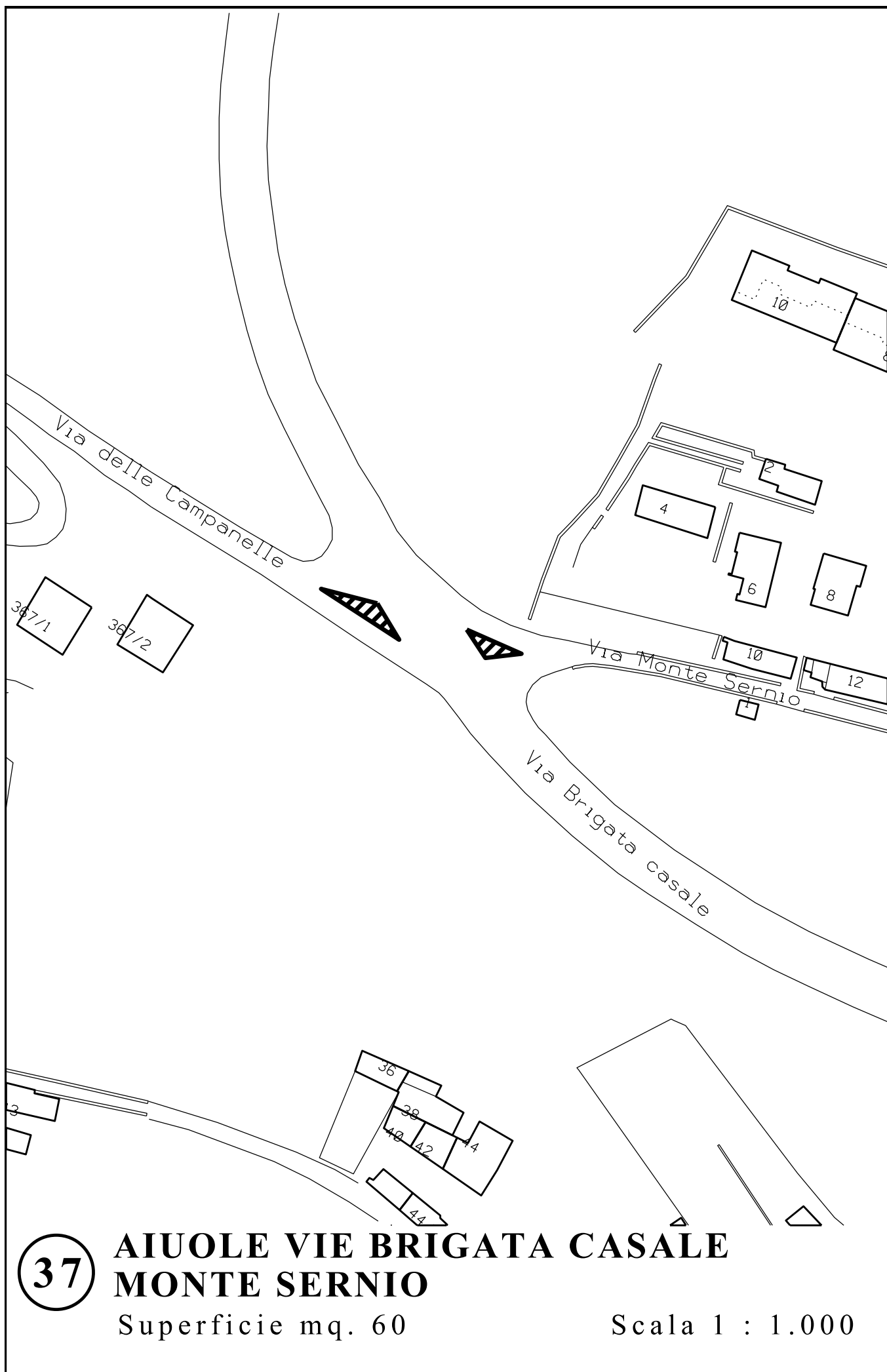
Scala 1 : 1.000

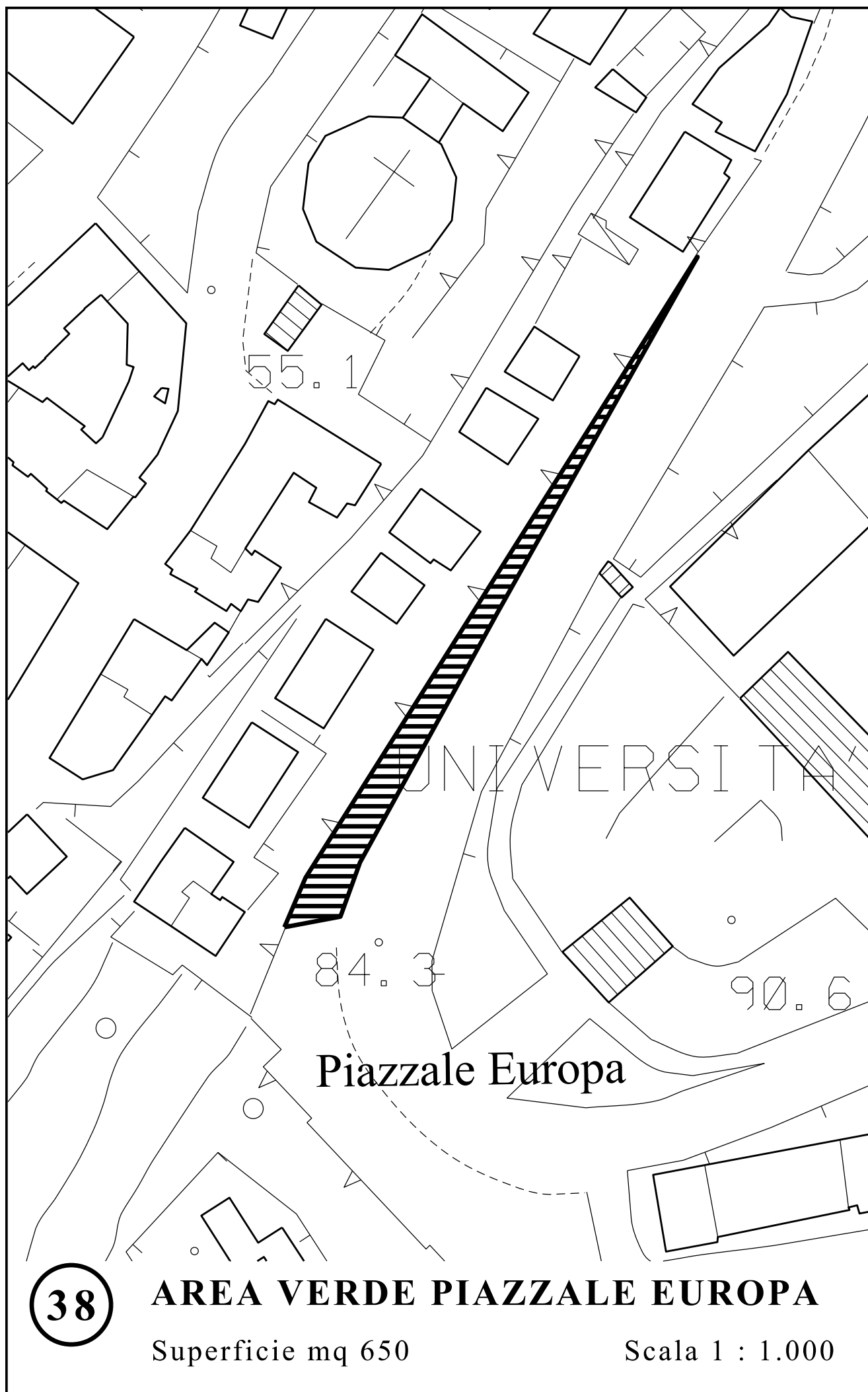


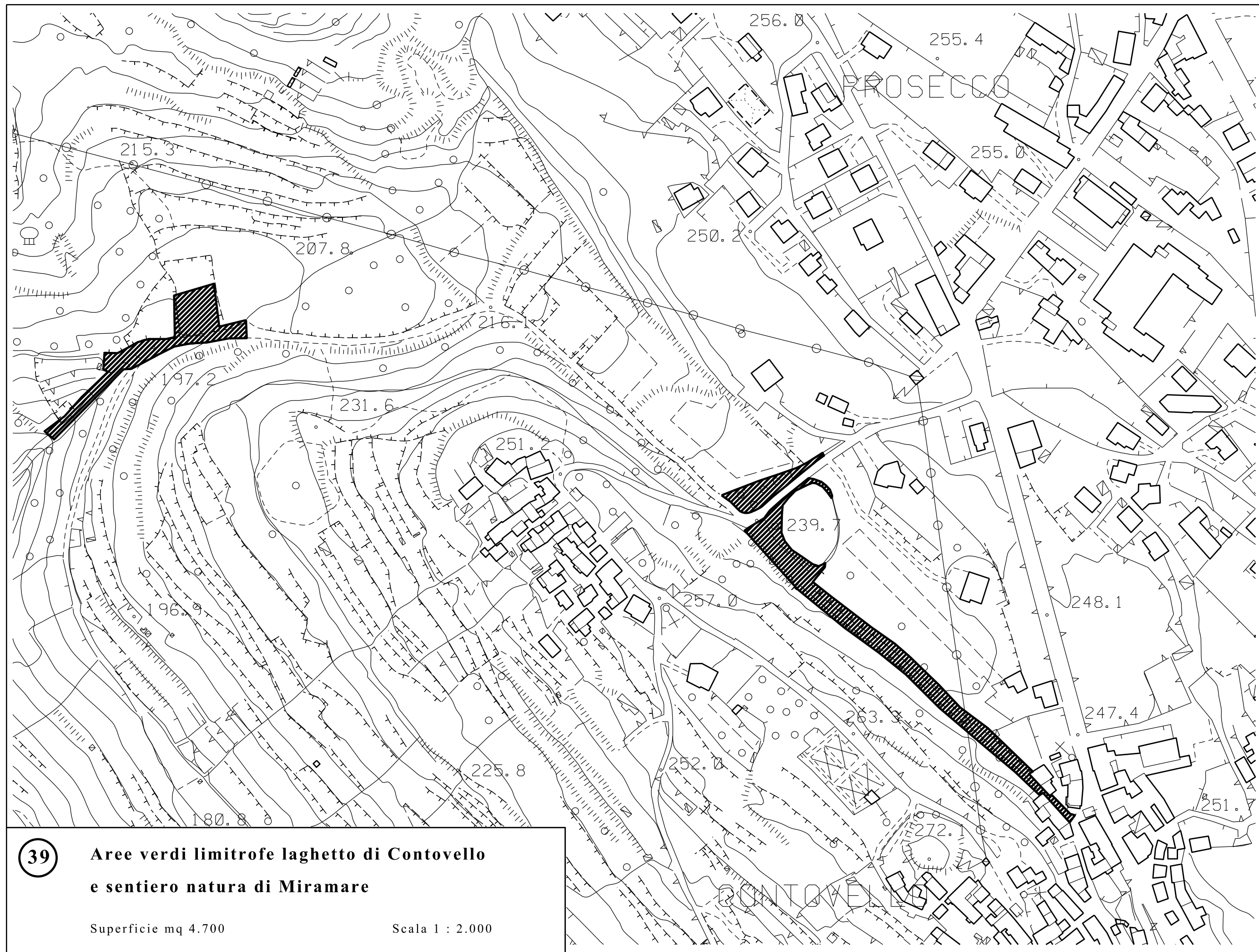
36 SCARPATA PISCINA DI ALTURA

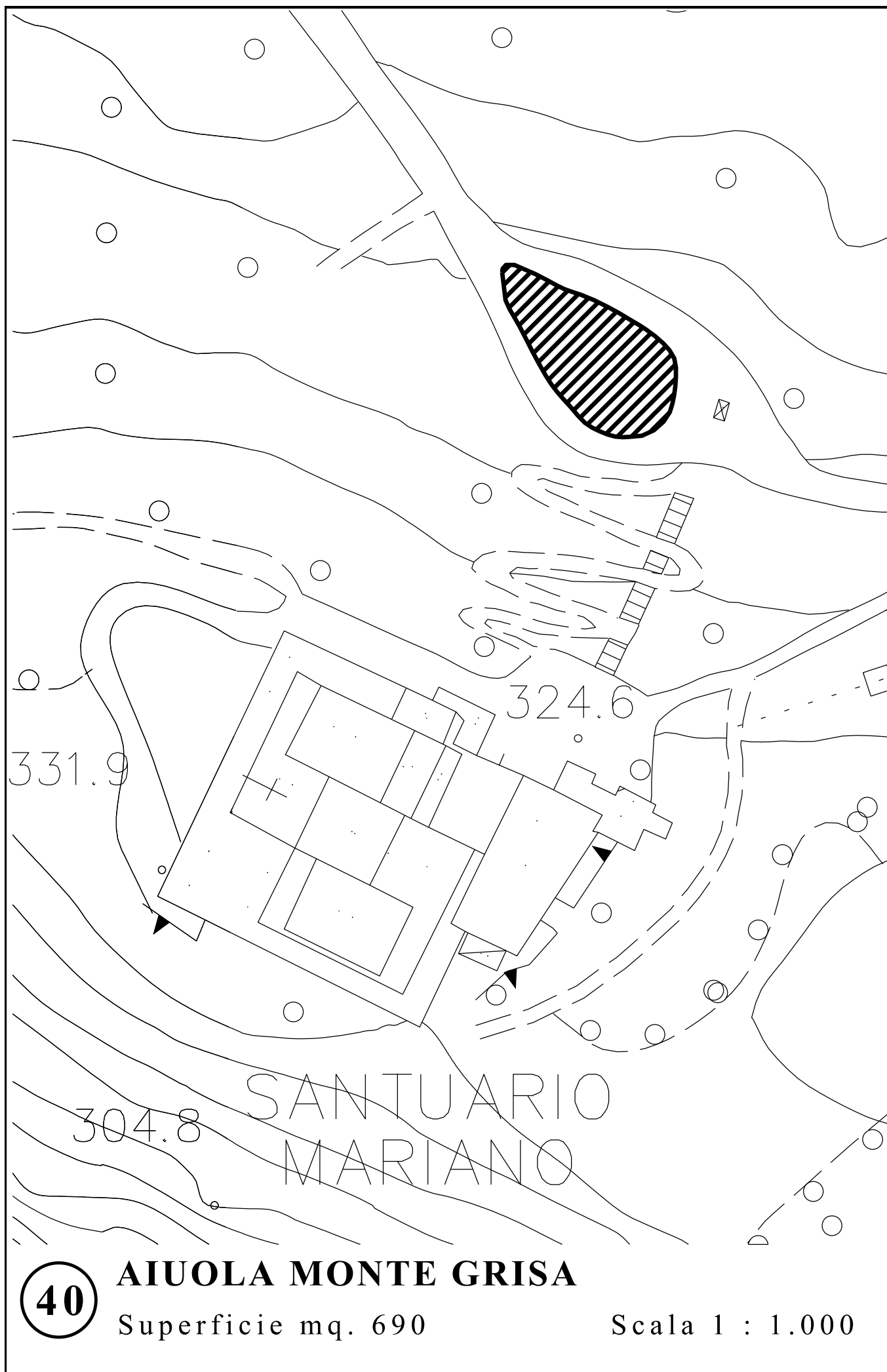
Superficie mq 1.000

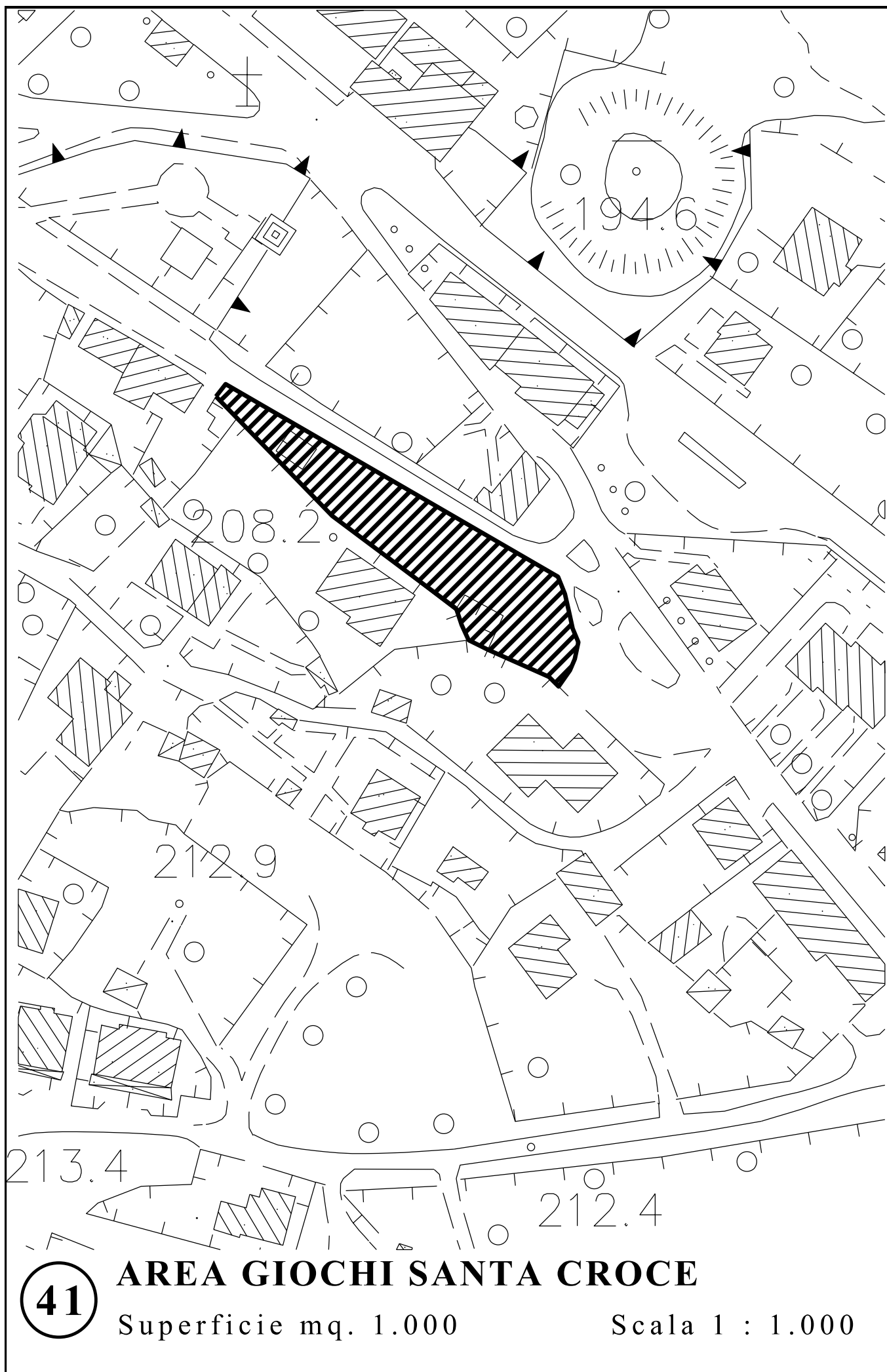
Scala 1 : 1.000

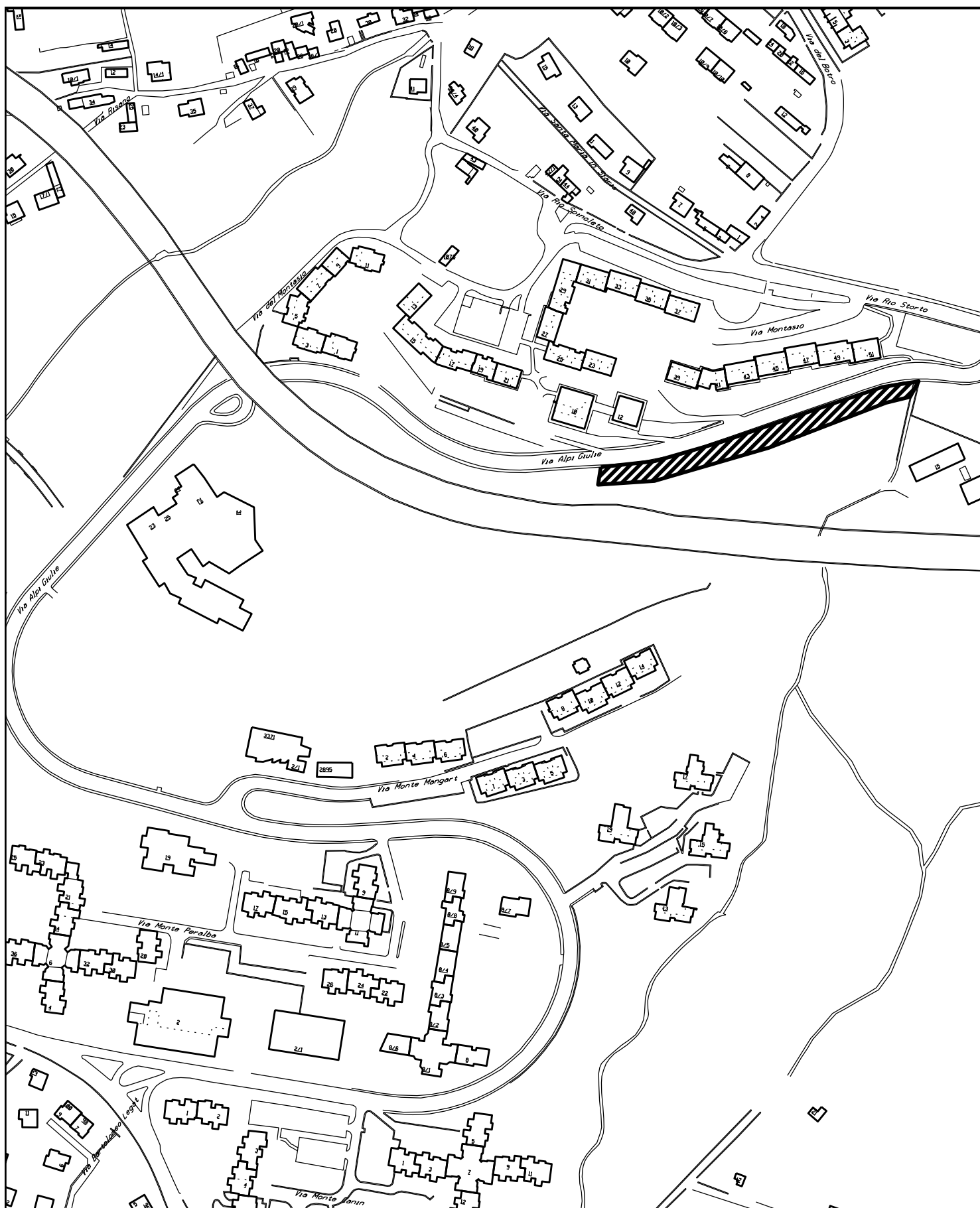












42

AREE GIOCO VIA ALPI GIULIE

Superficie mq 2.200

Scala 1: 3.000

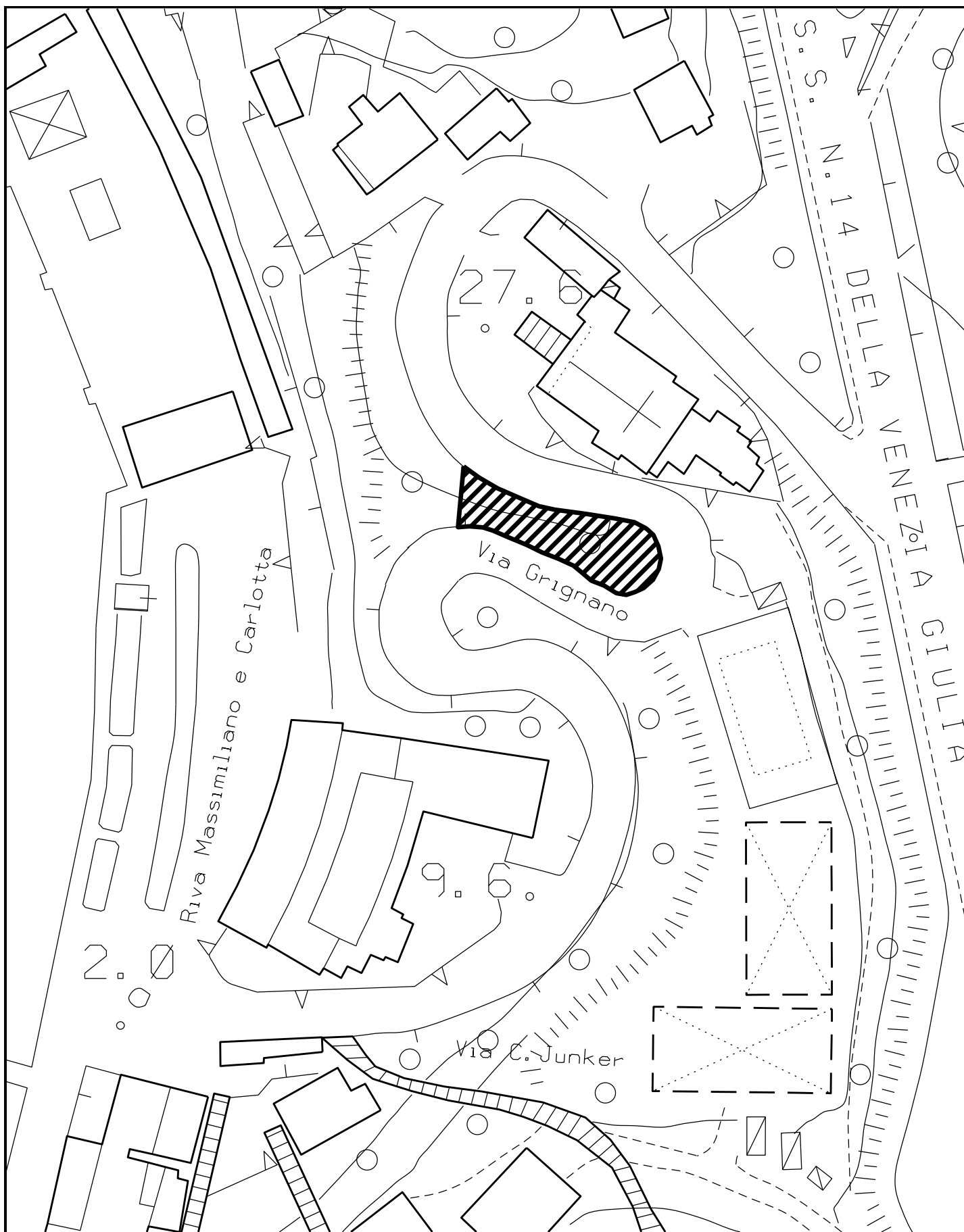


43

AIUOLA VIA FELLUGA - ALDEGARDI

Superficie mq 300

Scala 1: 1.000



44

CURVE DI GRIGNANO

Superficie mq 700

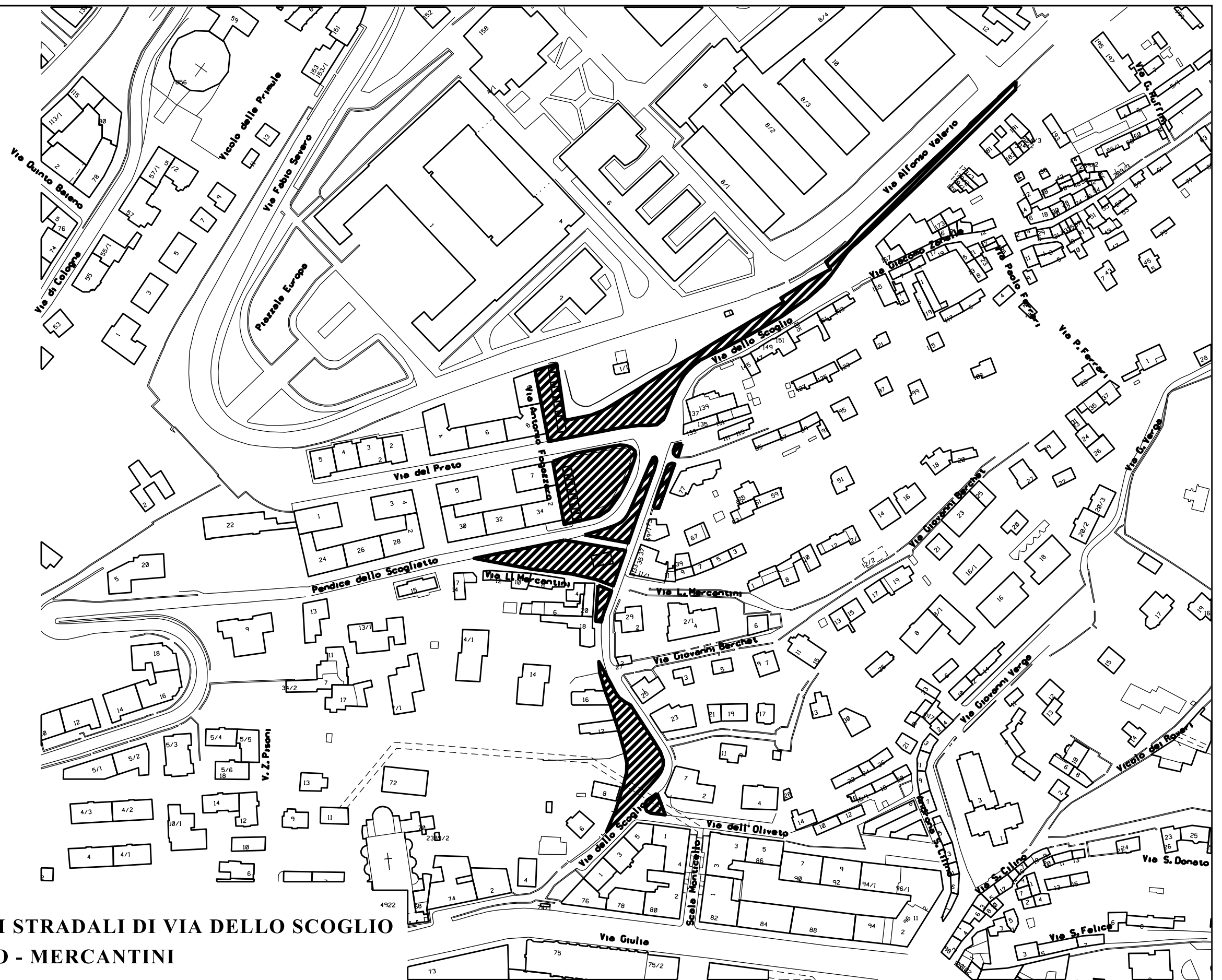
scala 1: 1.000

45

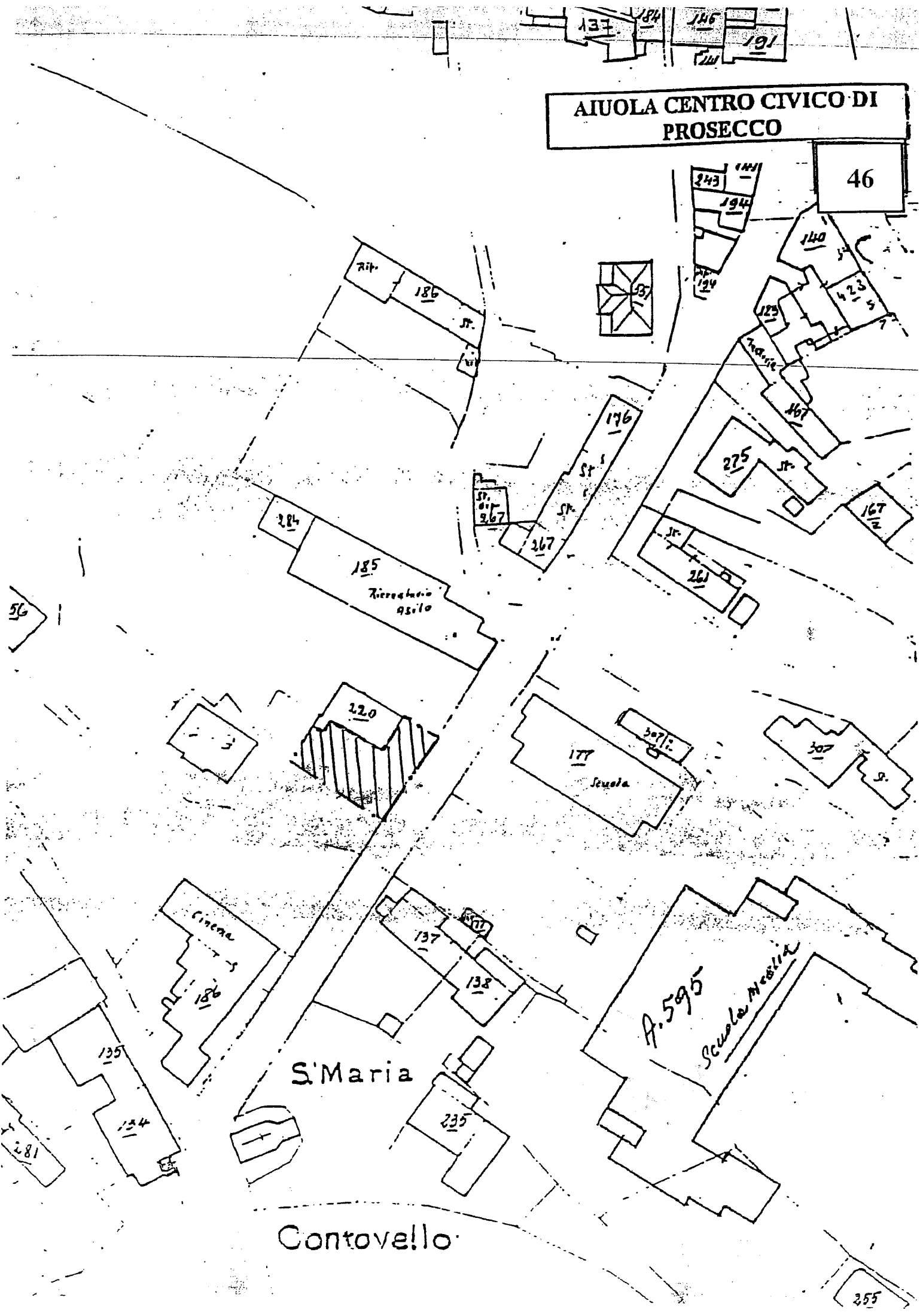
AREE VERDI STRADALI DI VIA DELLO SCOGLIO
FOGAZZARO - MERCANTINI

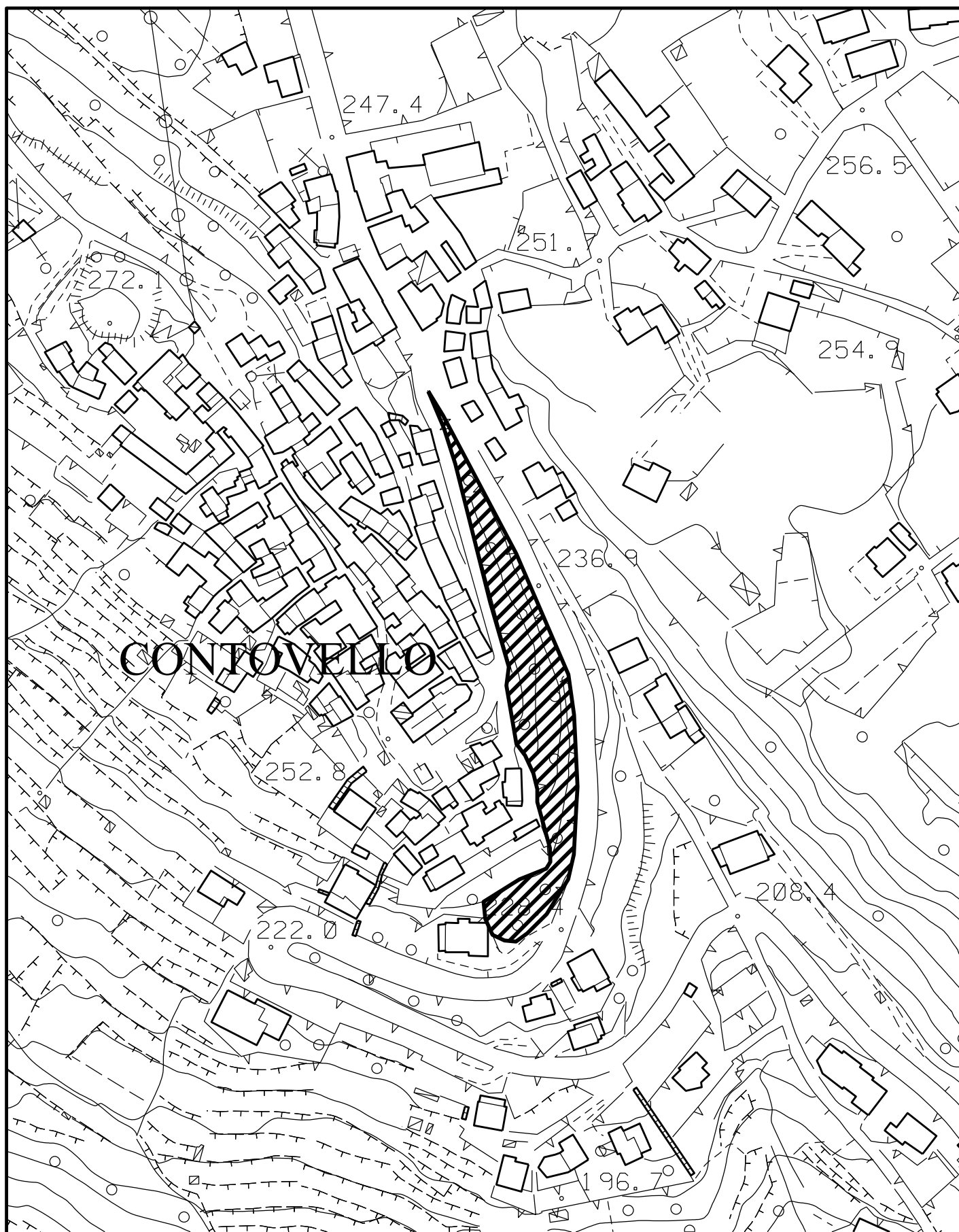
Superficie mq 5.600

Scala 1 : 2.000



AIUOLA CENTRO CIVICO DI
PROSECCO



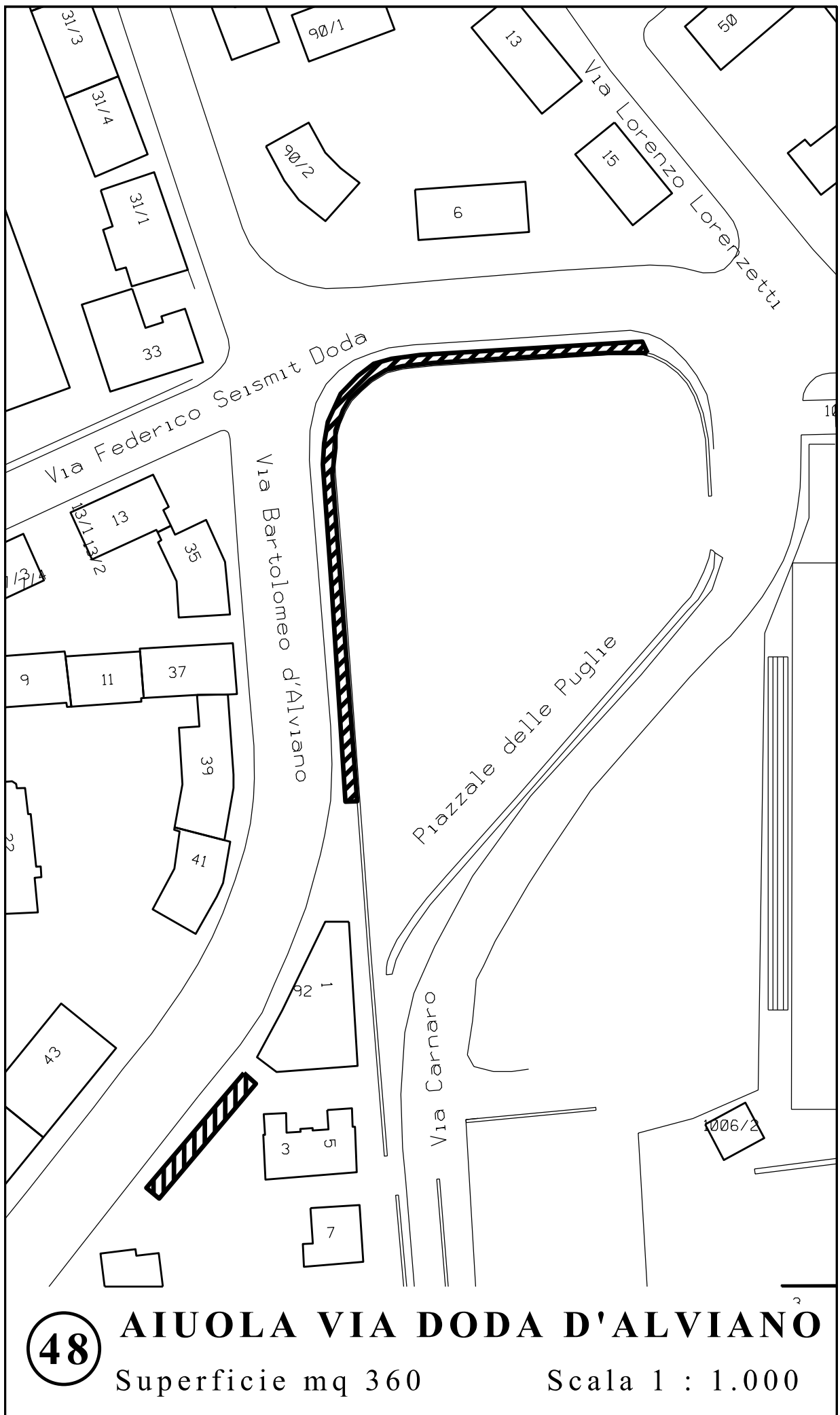


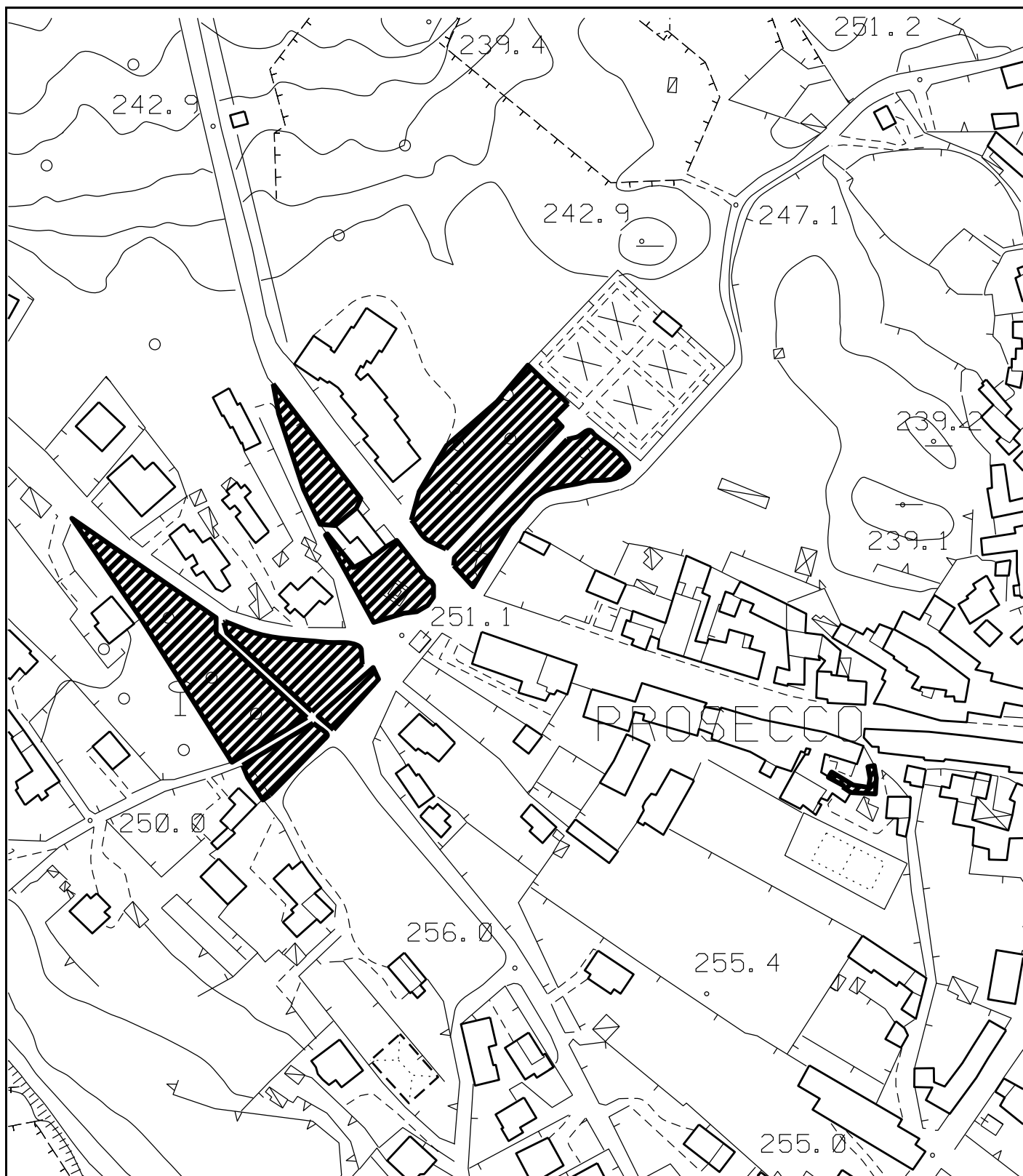
47

AREA SCARPATA SOTTO CHIESA CONTOVELLO

Superficie mq. 3.200

Scala 1 : 2.000

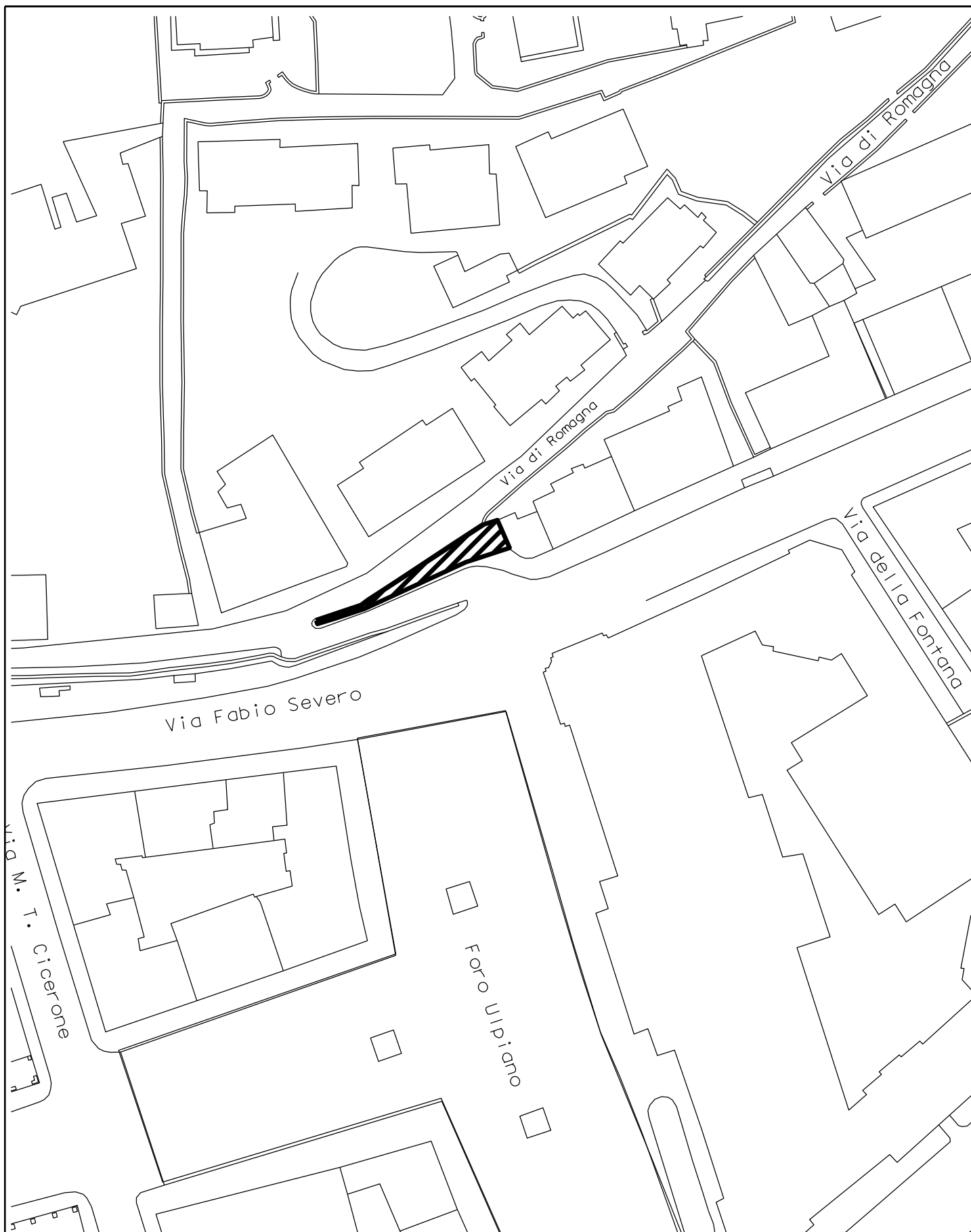




49

AREA CIMITERO E CENTRO CIVICO PROSECCO

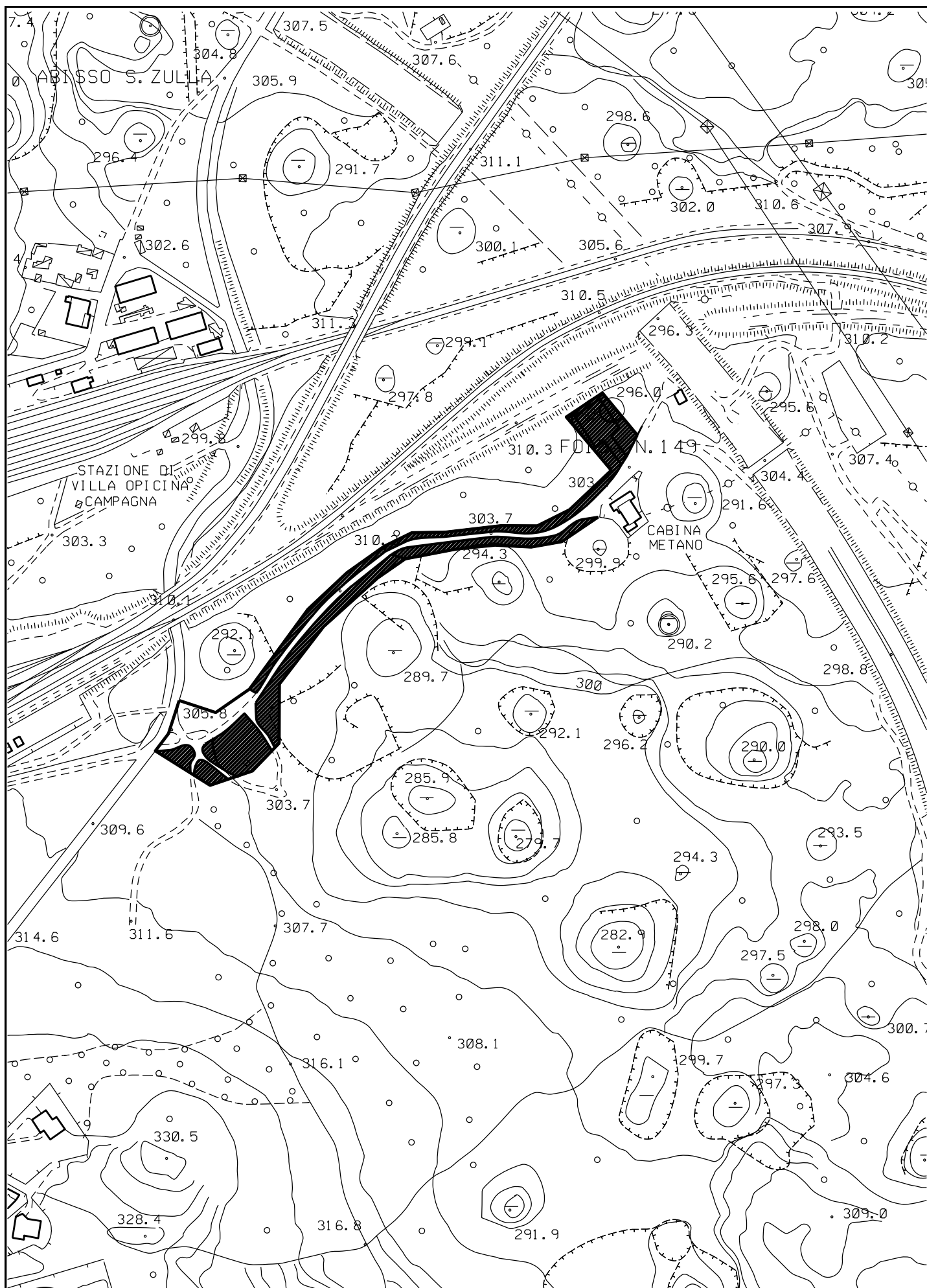
Scala 1 : 2.000



50

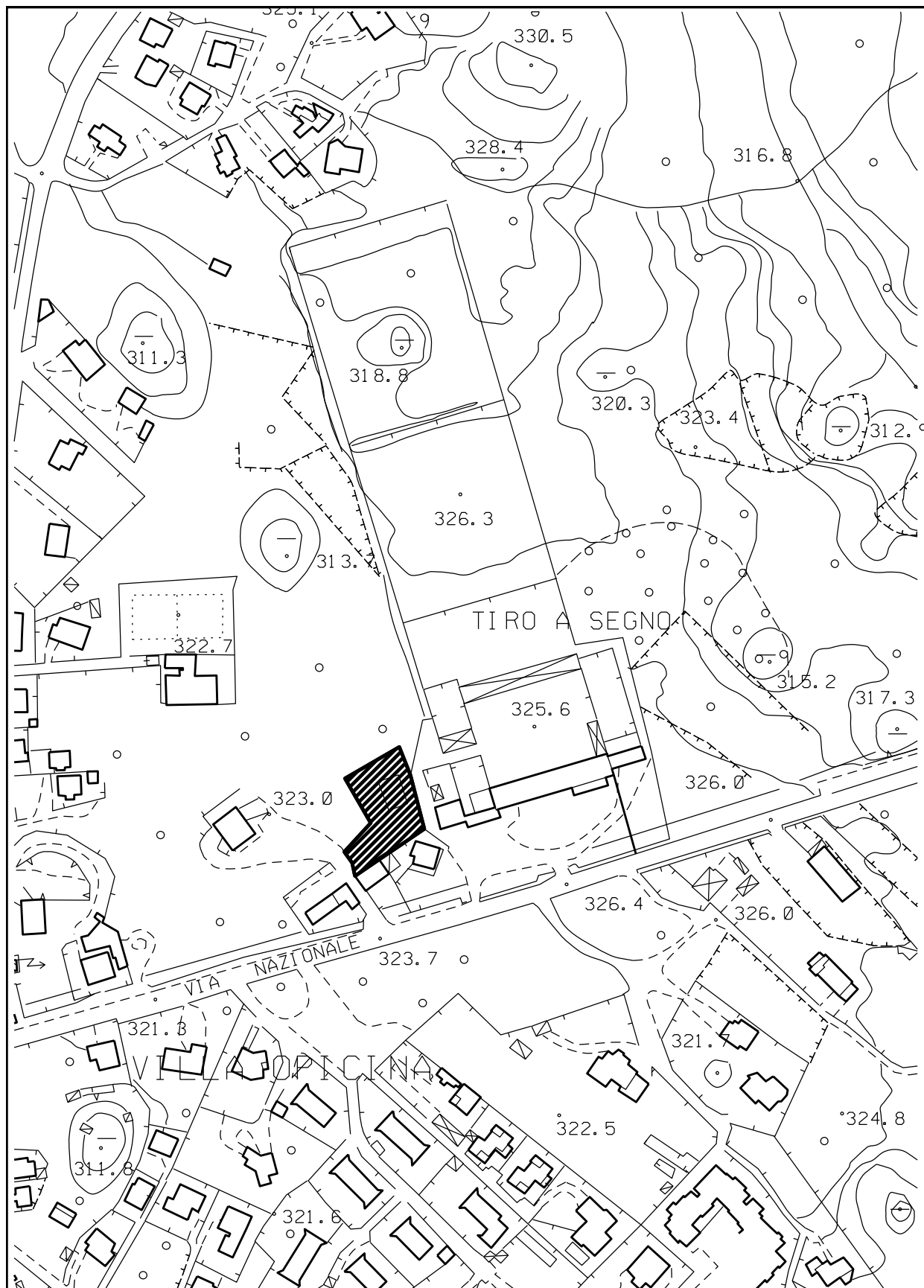
Aiuola via Fabio Severo 4

Scala 1 : 1.000

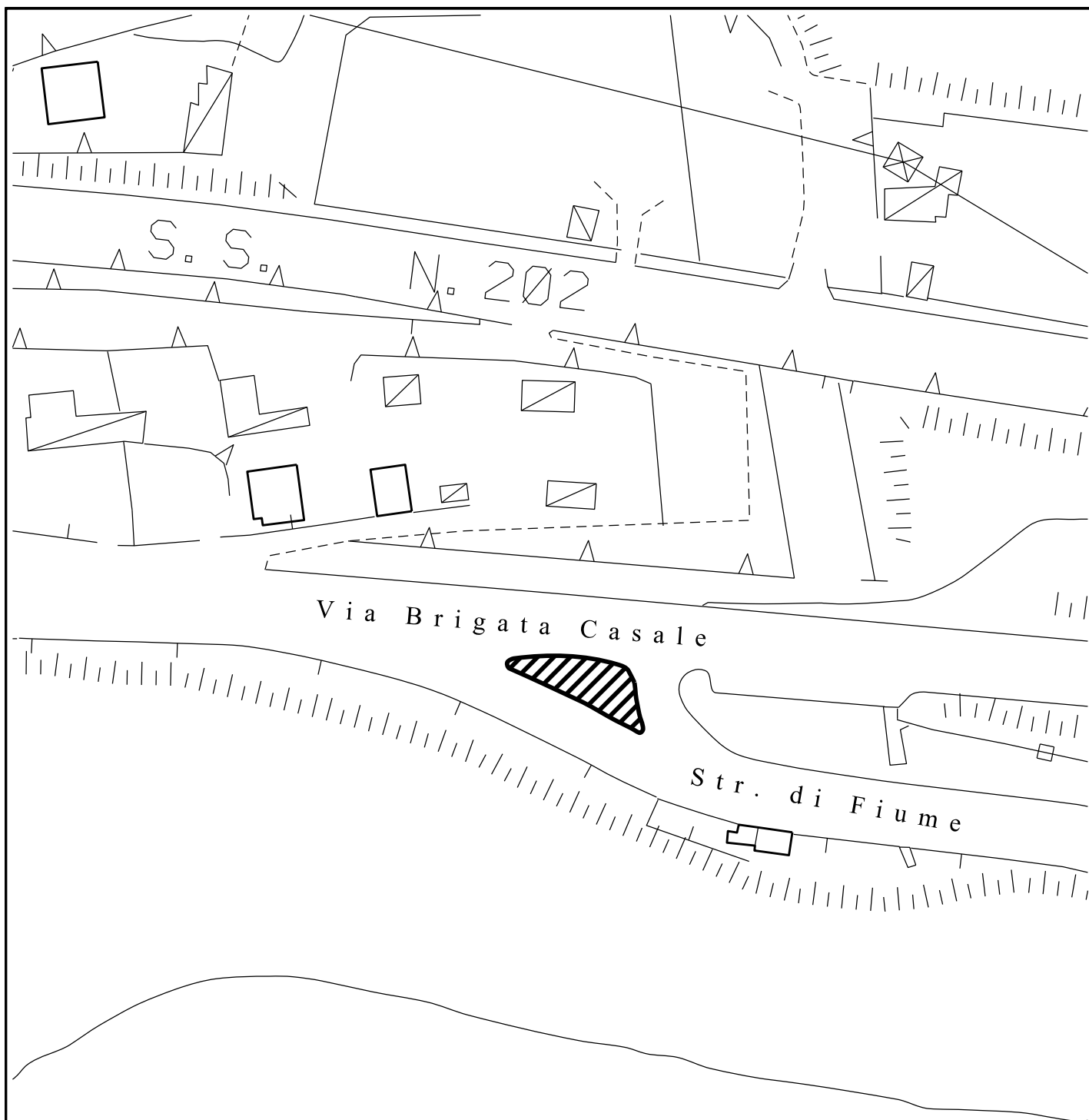


51

FOIBA DI MONRUPINO (N° 149)



52 MONUMENTO AI FUCILATI DI OPICINA

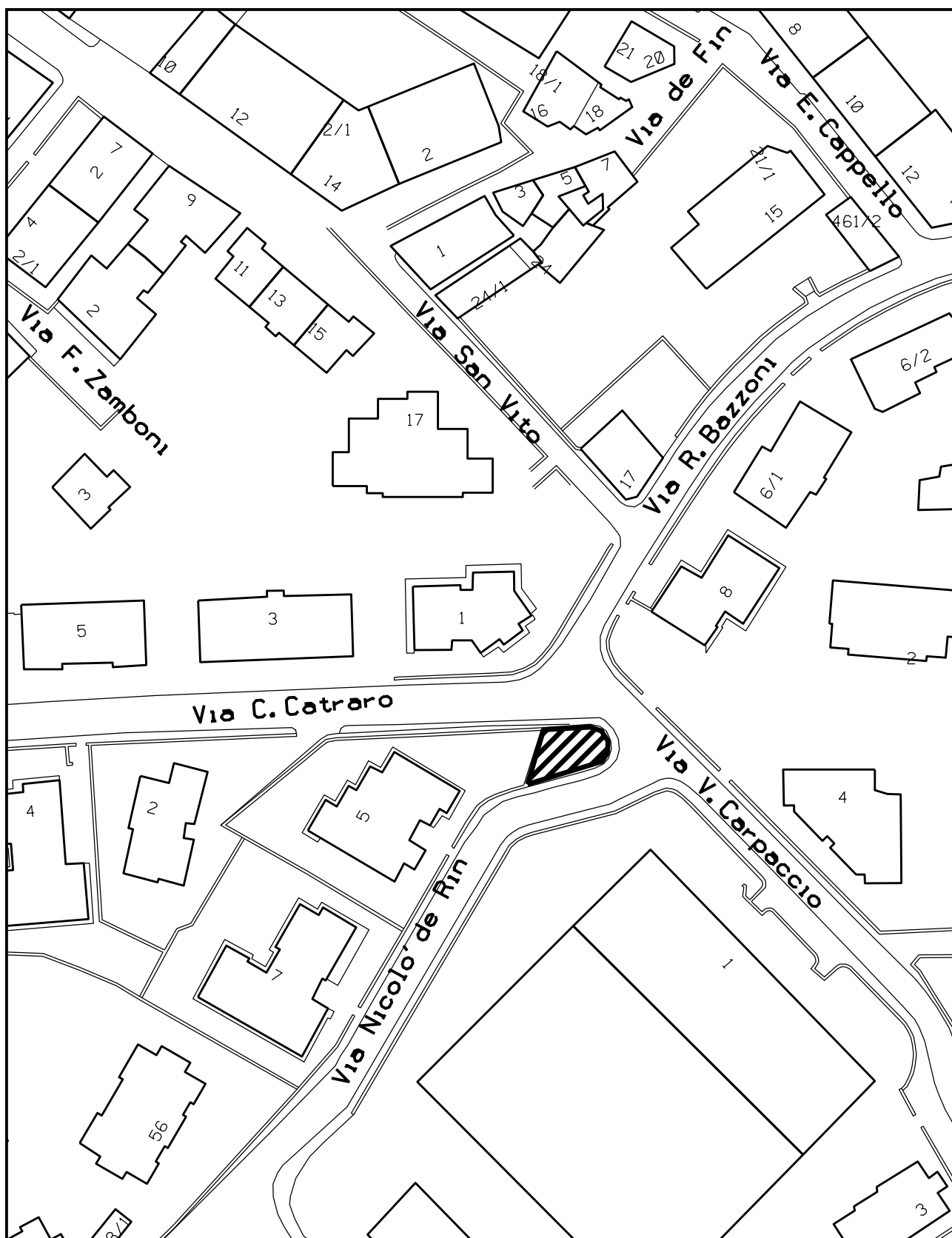


53

AIUOLA VIA BRIG. CASALE - STR. DI FIUME

Superficie mq 150

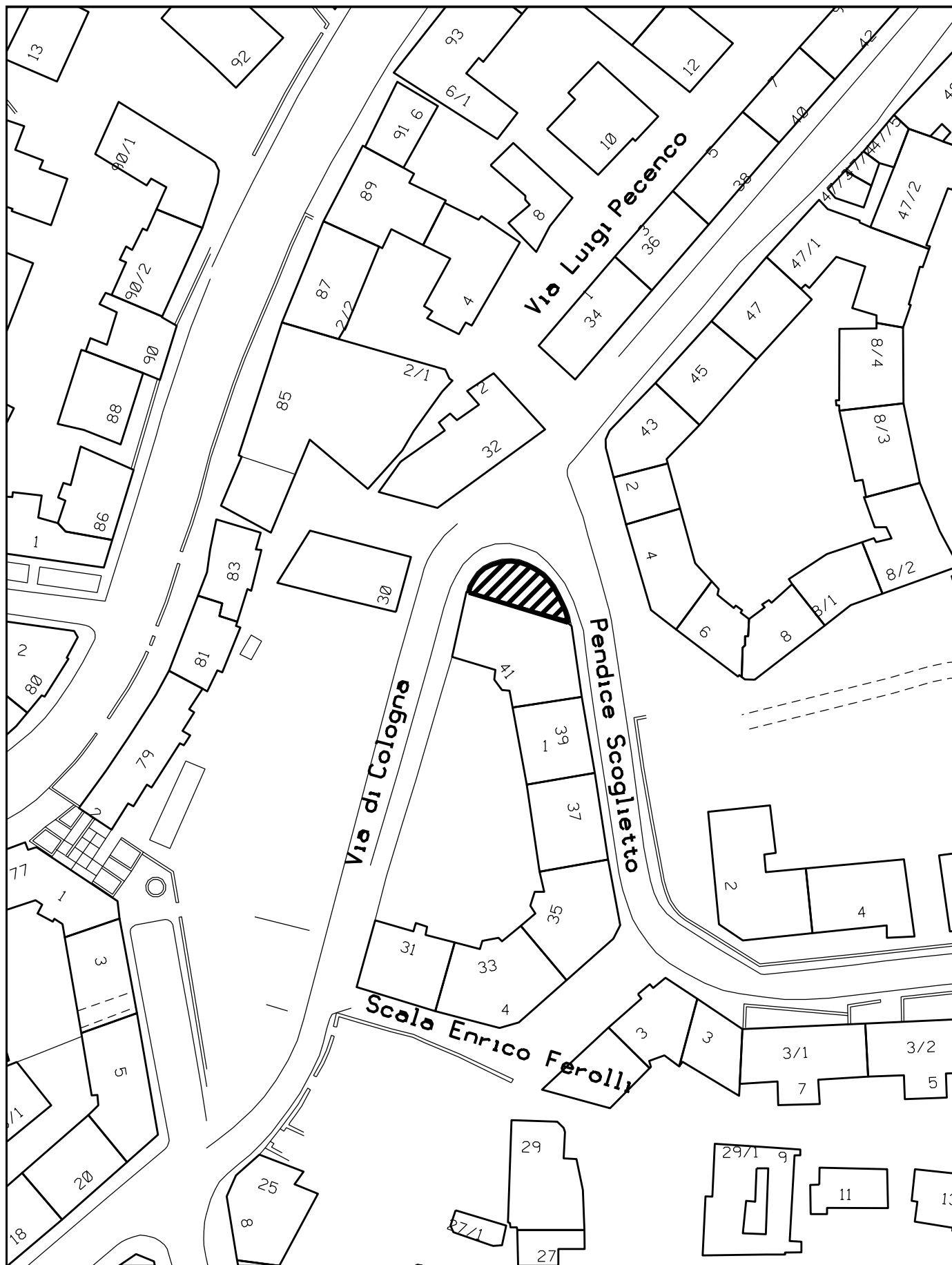
Scala 1 : 1.000



54 AIUOLA VIA DE RIN - CATRARO

Superficie mq 100

Scala 1 : 1.000

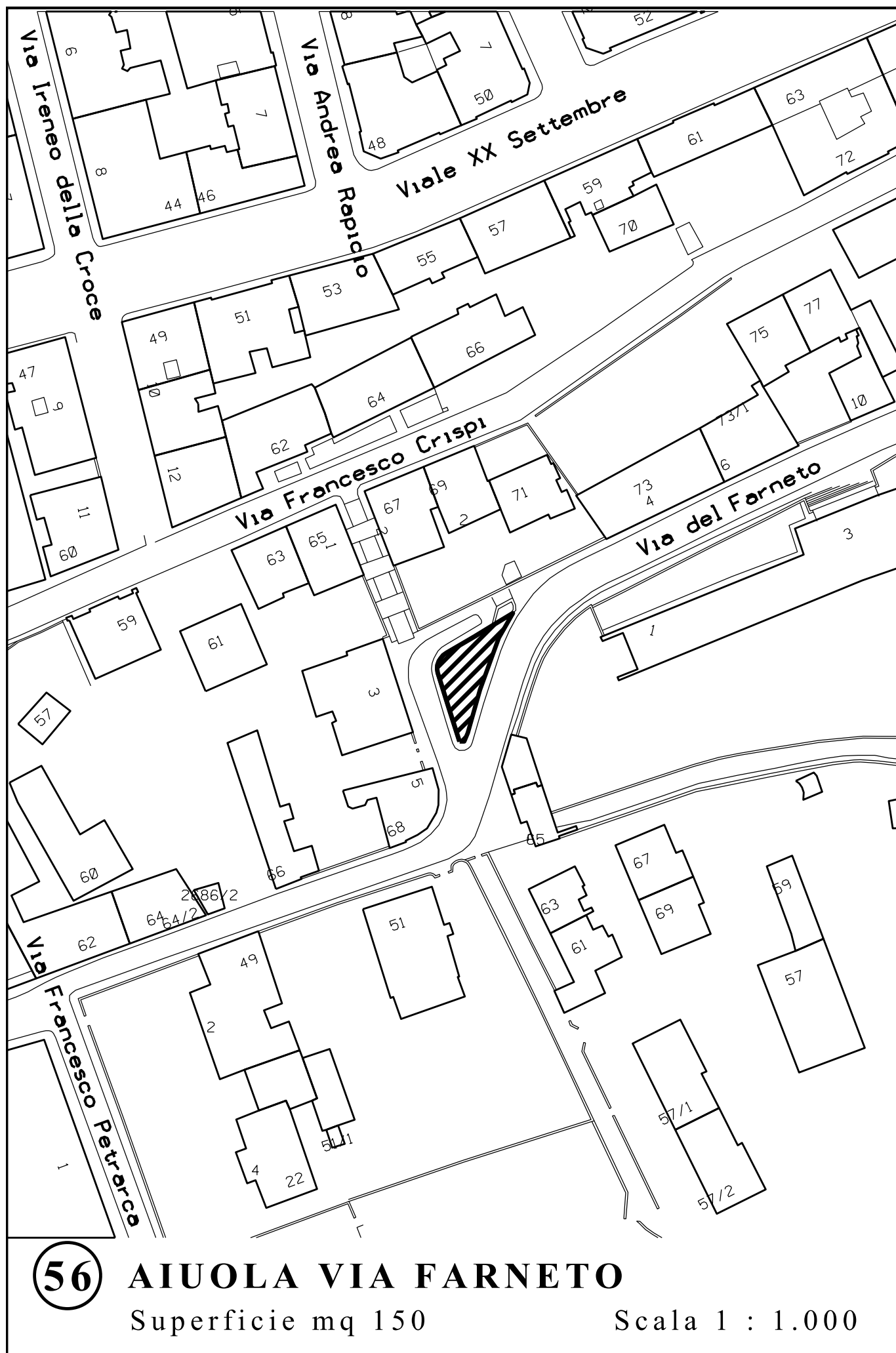


55

AIUOLA VIA COLOGNA

Superficiq 120

Scala 1 : 1000



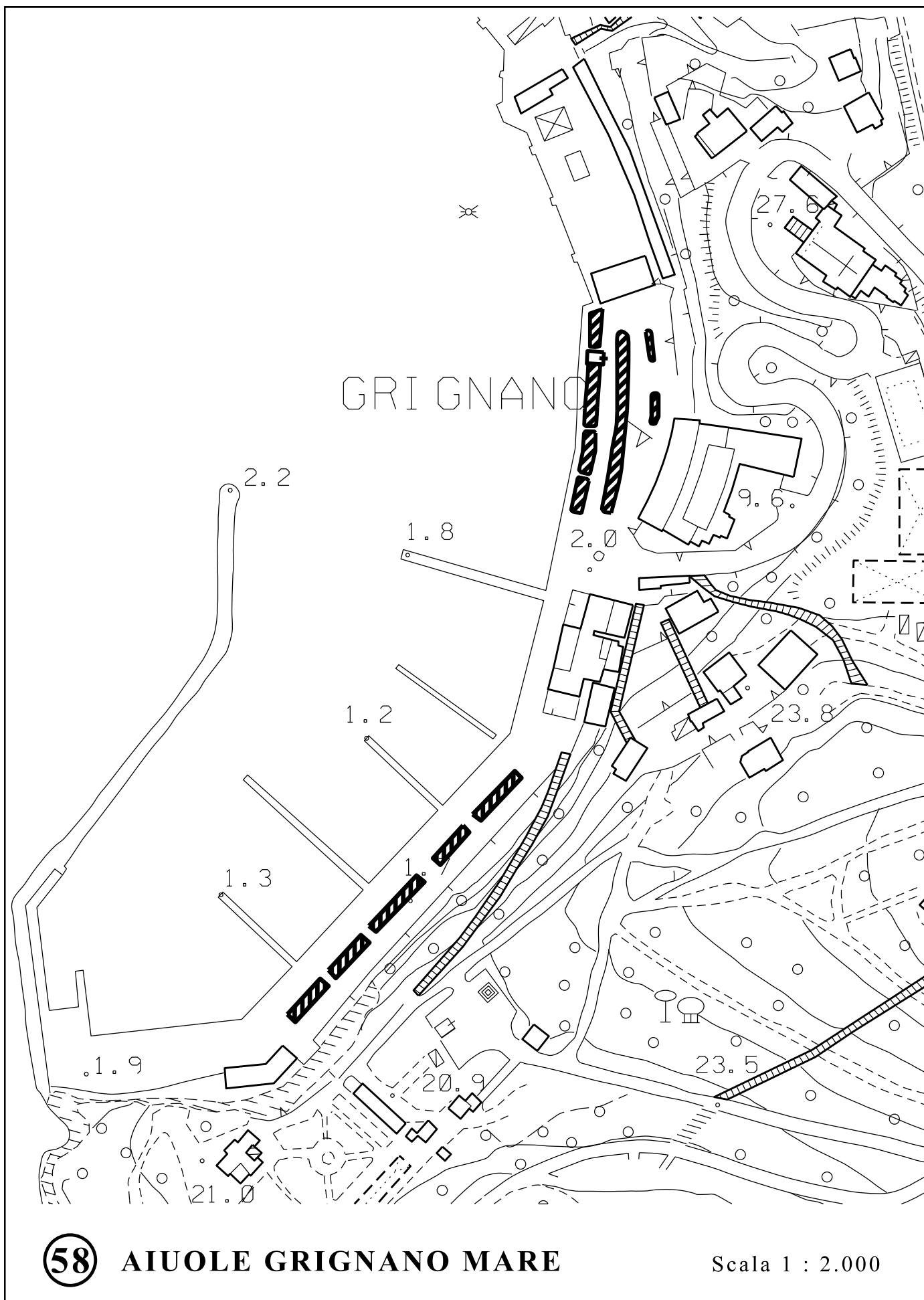


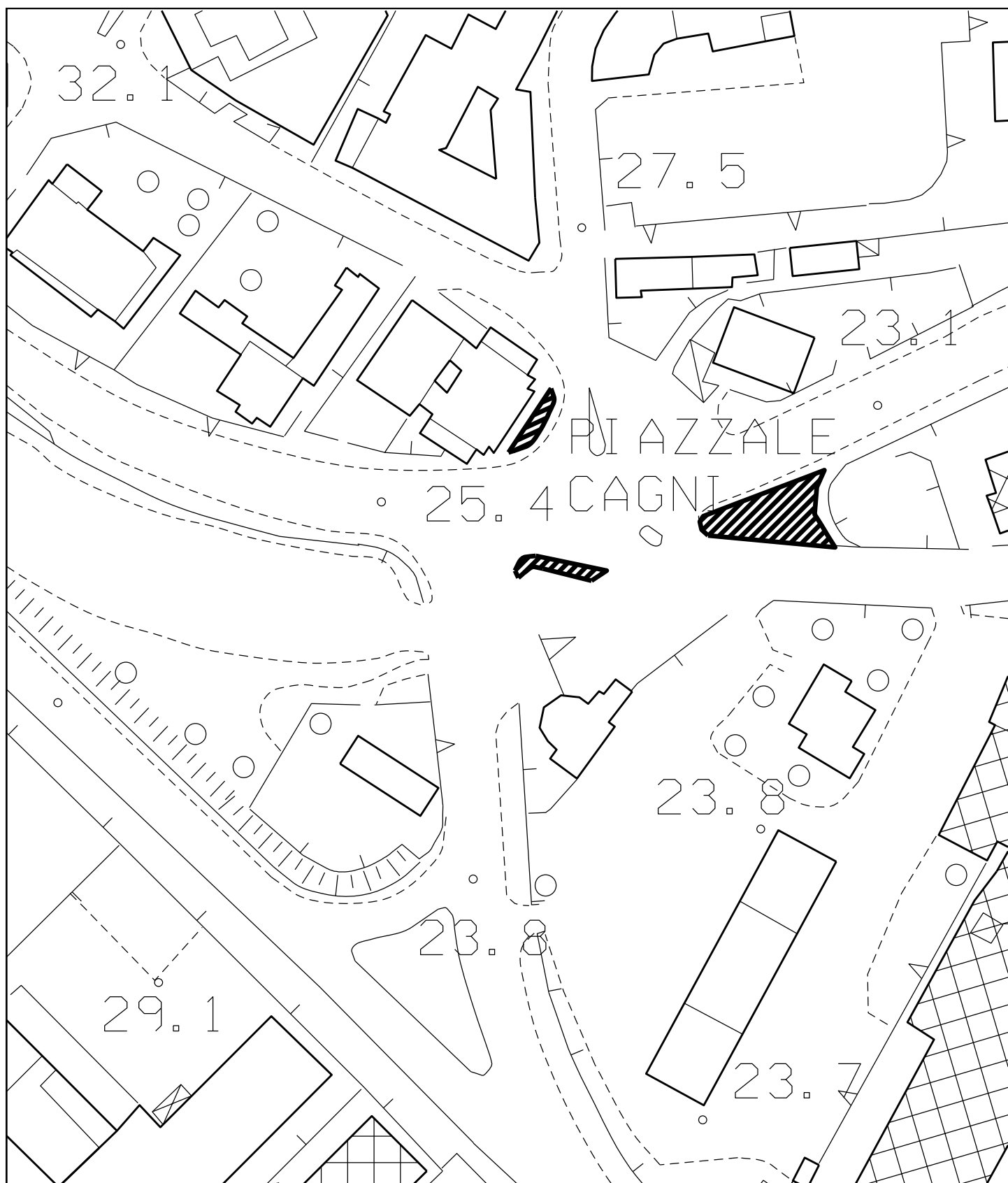
Aiuole fronte Via Fabio Severo 3

57

Superficie mq 450

Scala 1 : 1.000



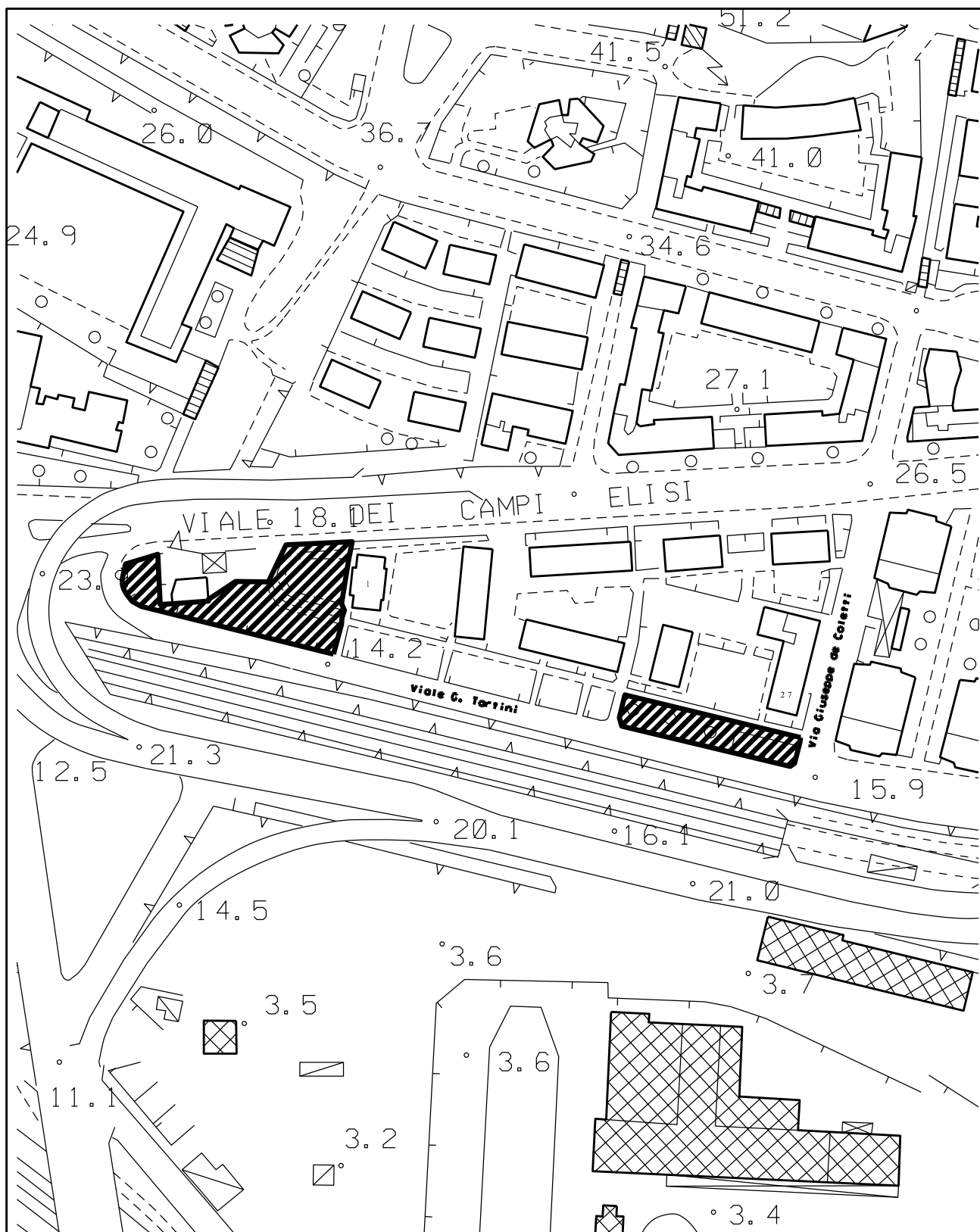


59

AIUOLE PIAZZALE CAGNI

Superficie di intervento mq 270

Scala 1 : 1.000

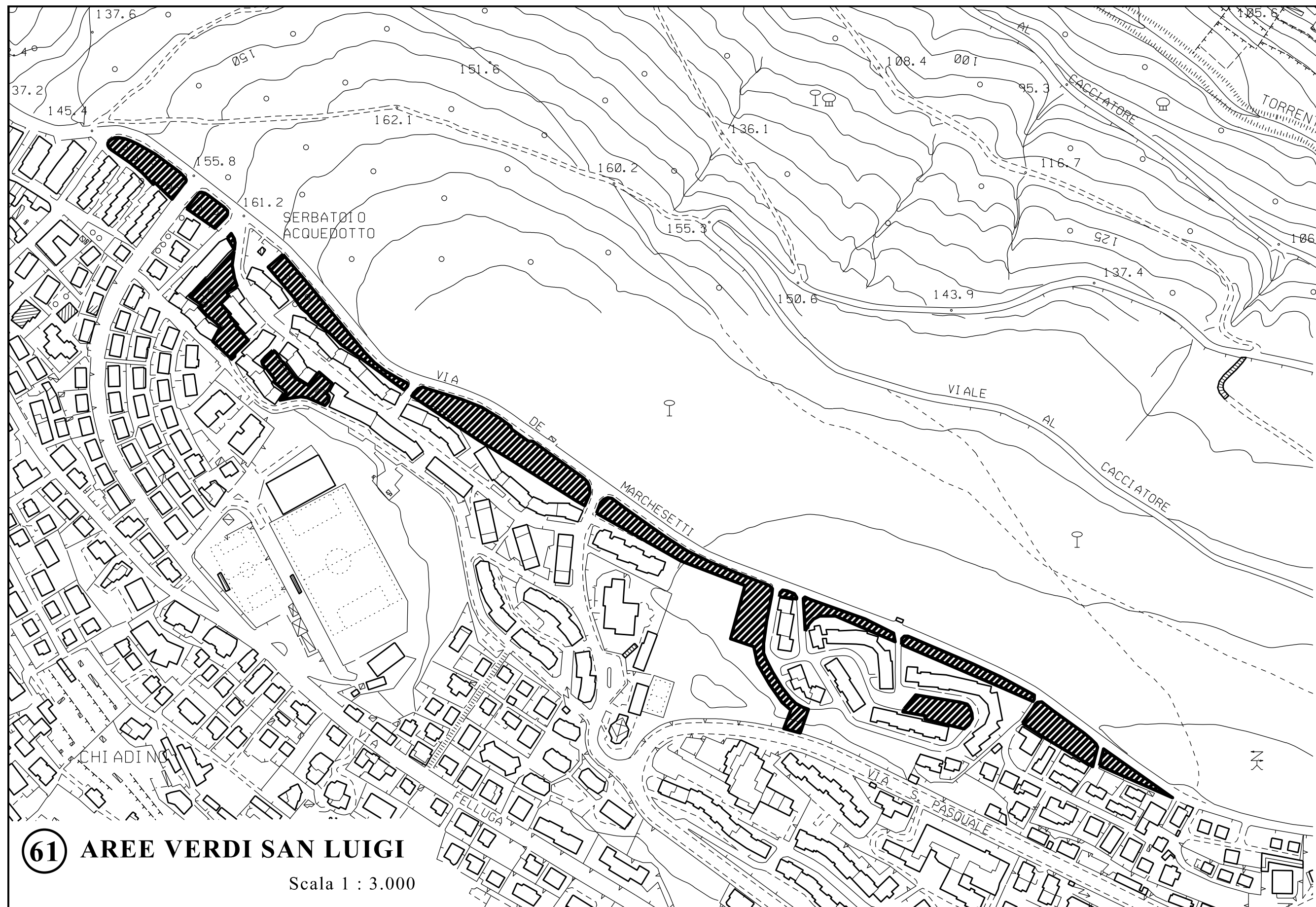


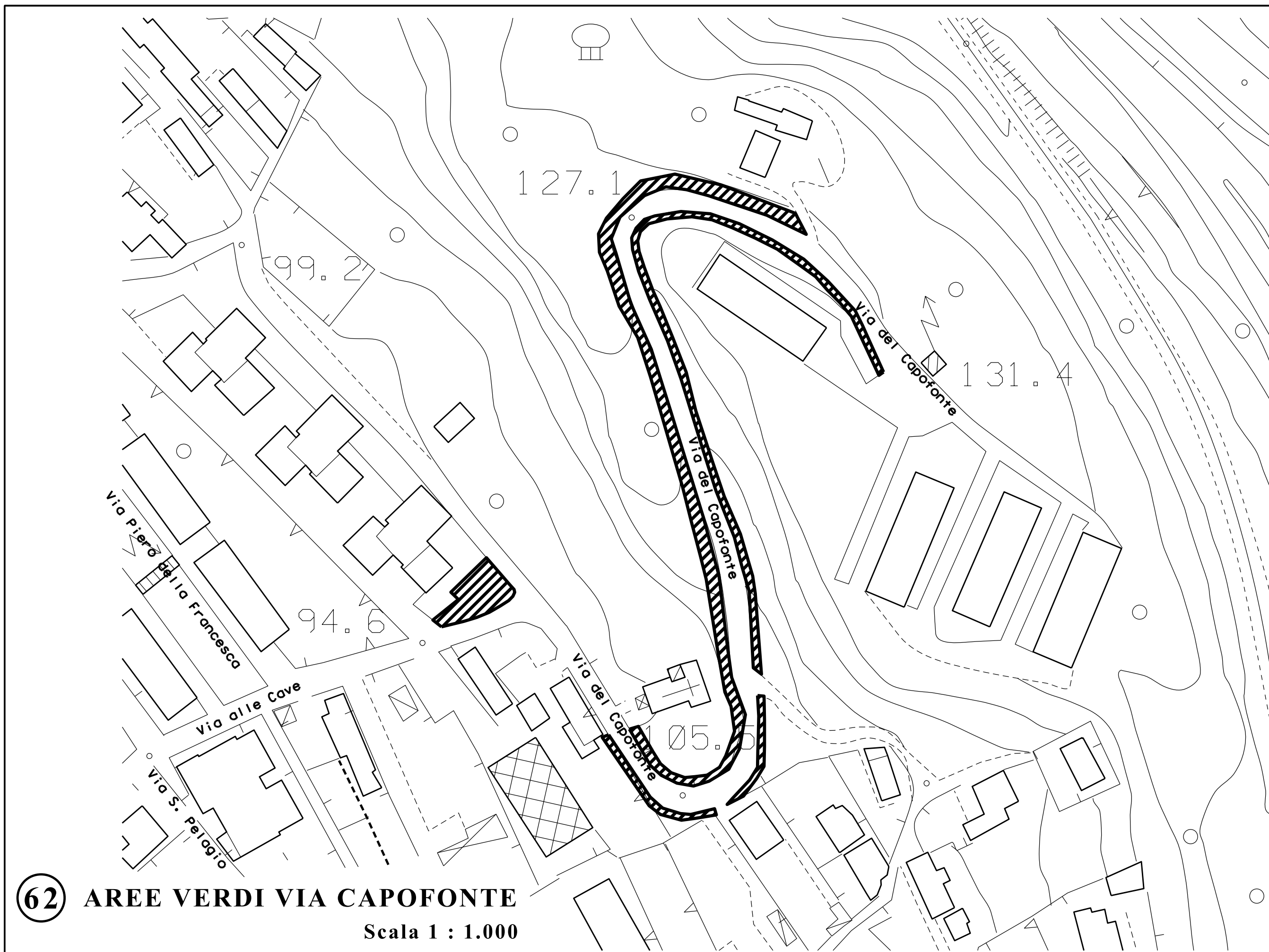
60

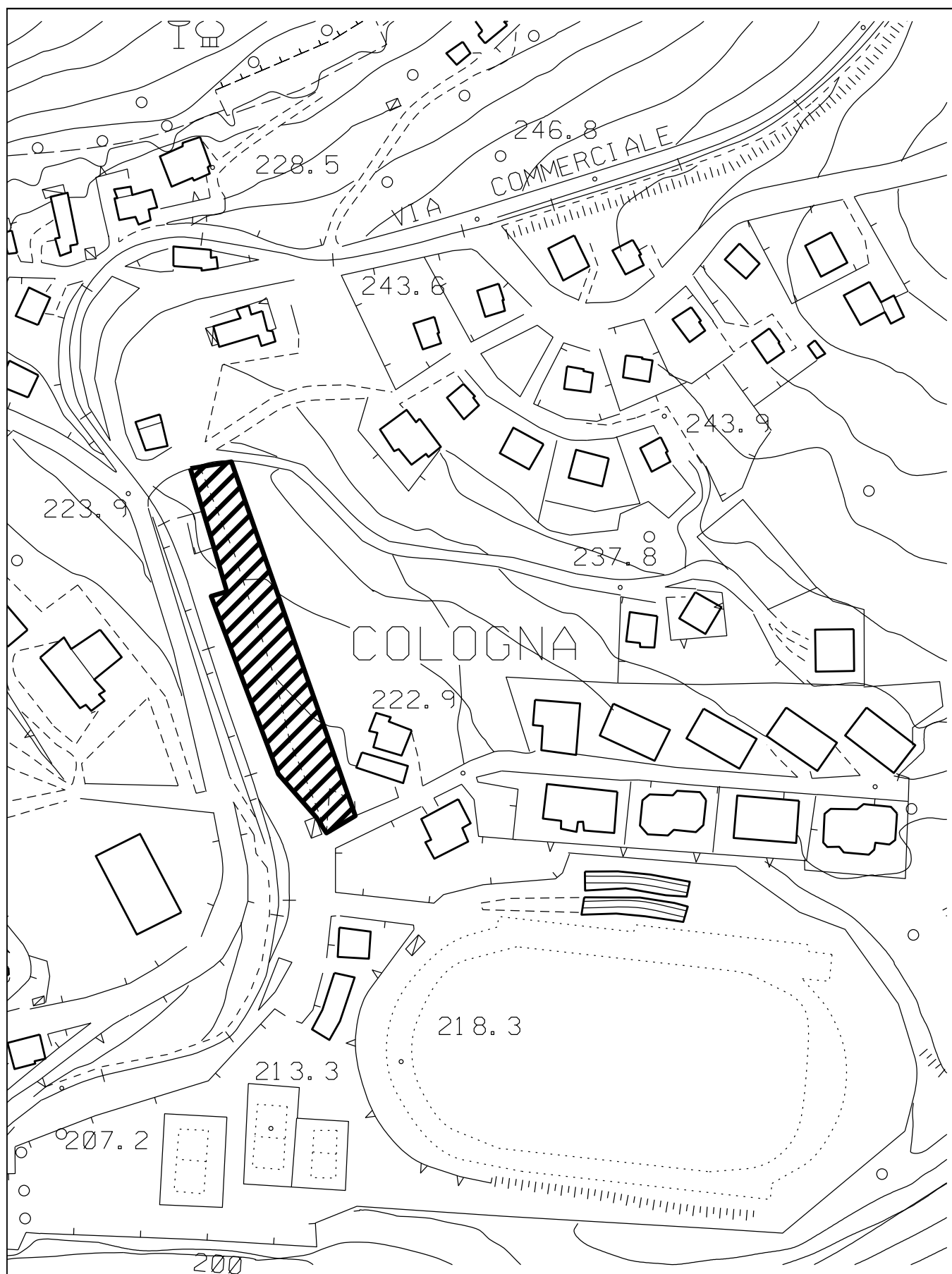
AREE VERDI VIALE CAMPI ELISI 1 E 27

Superficie mq 2100

Scala 1 : 2.000

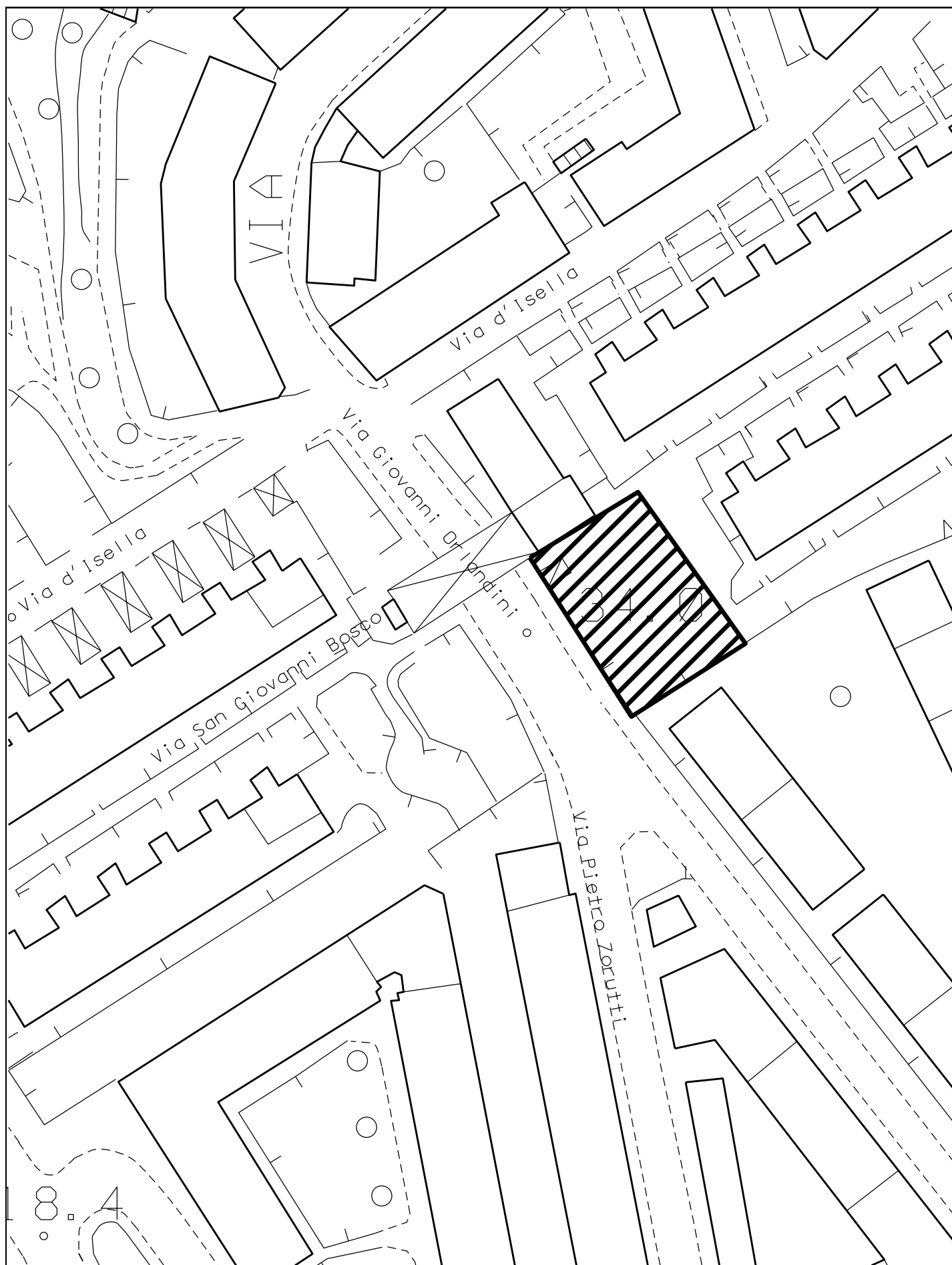






63 AREE VERDI PARCHEGGIO CAMPO COLOGNA

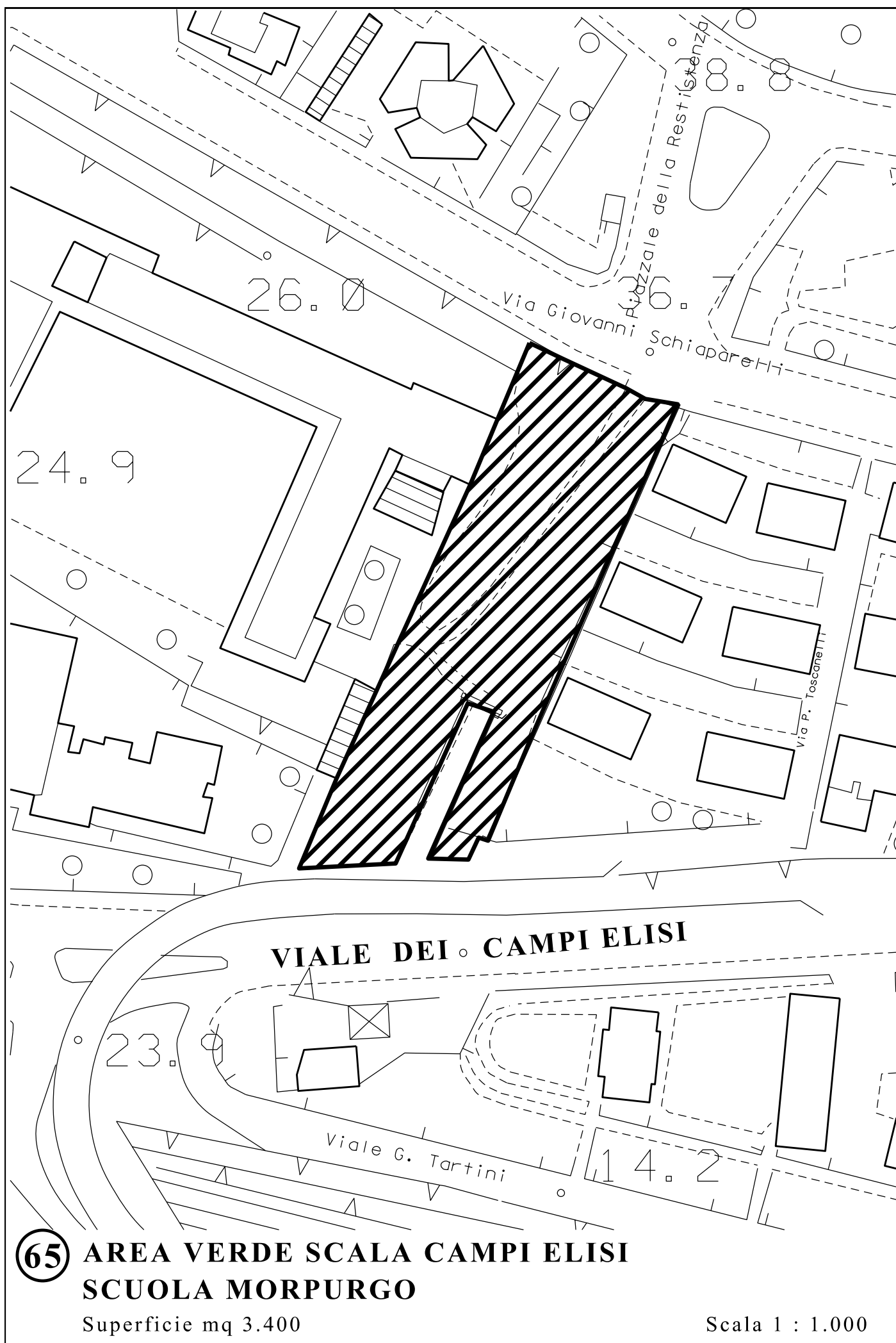
Scala 1 : 2.000

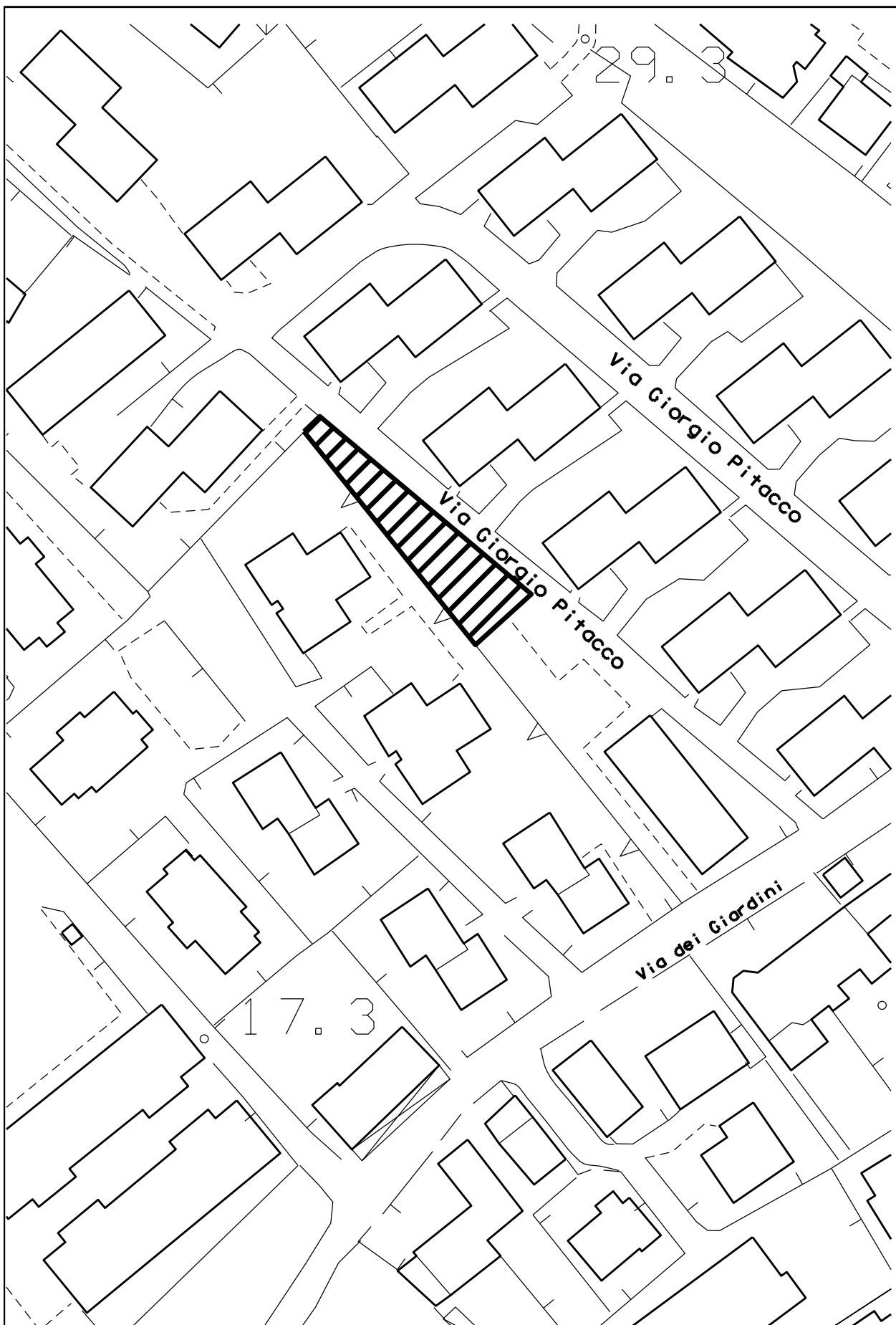


64 AREA VERDE VIA ORLANDINI

Superficie mq 960

Scala 1 : 1.000

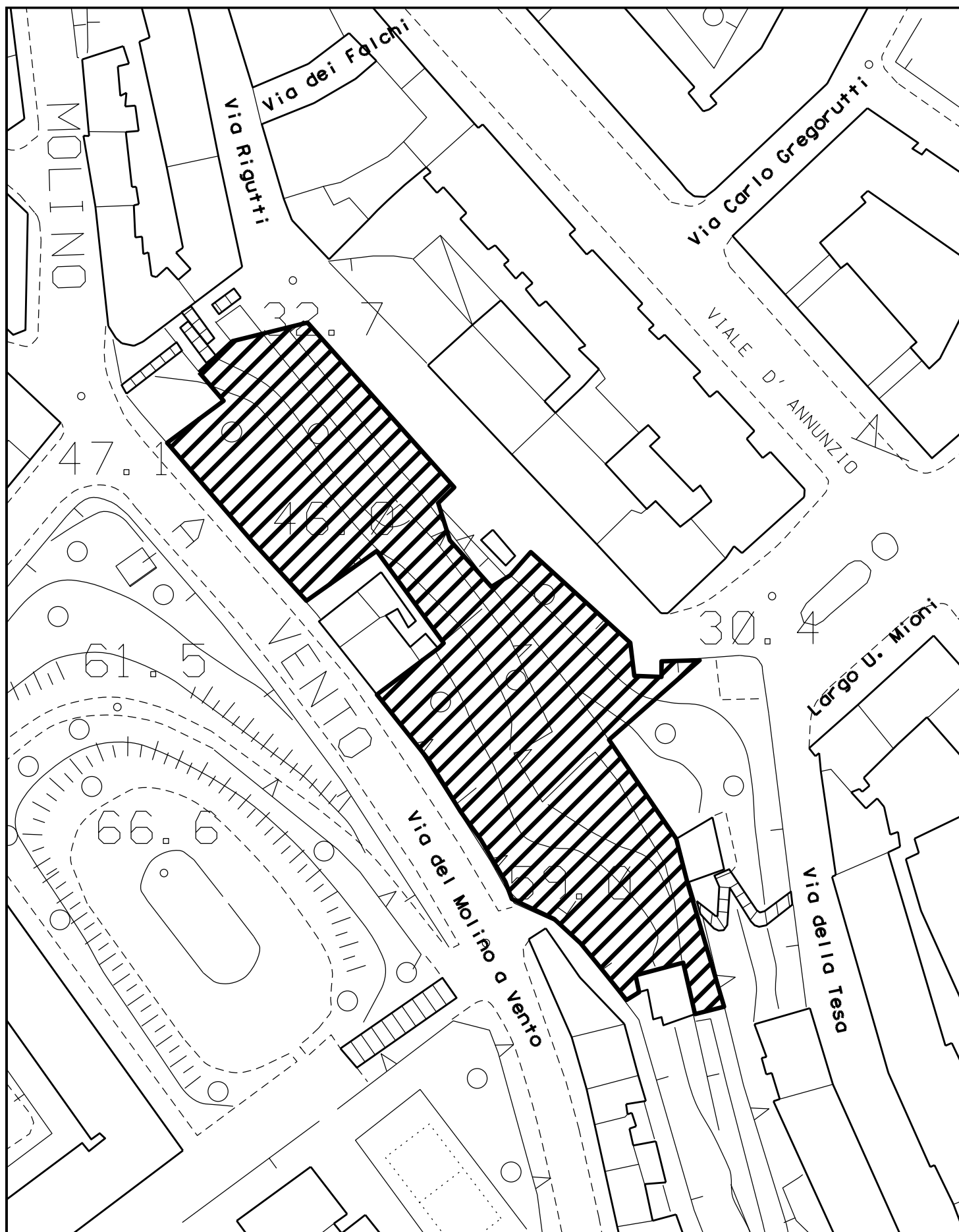




66 AREA VERDE VIA PITACCO

Superficie mq 450

Scala 1 : 1.000

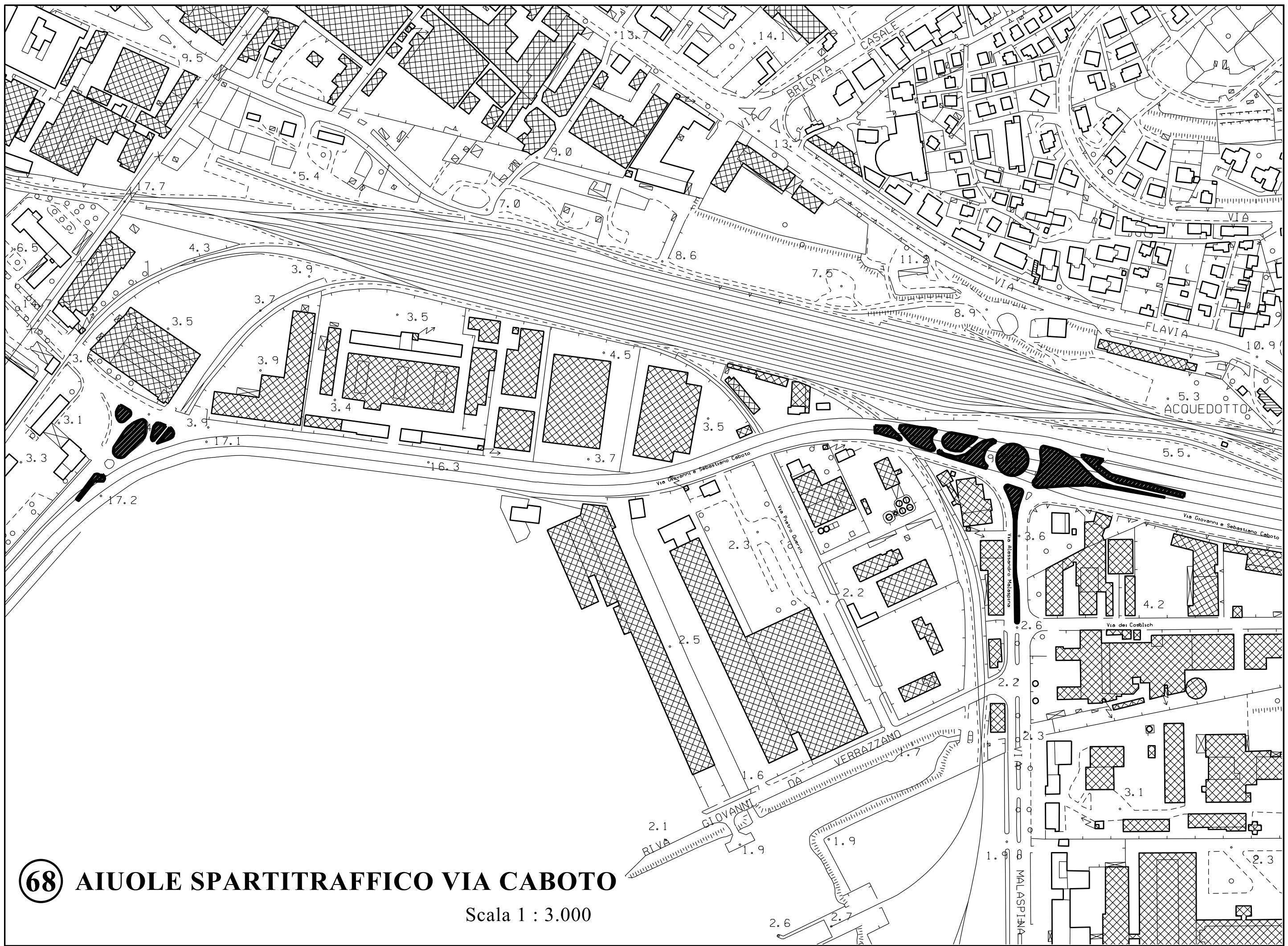


67

AREA VERDE VIA SALEM RIGUTTI

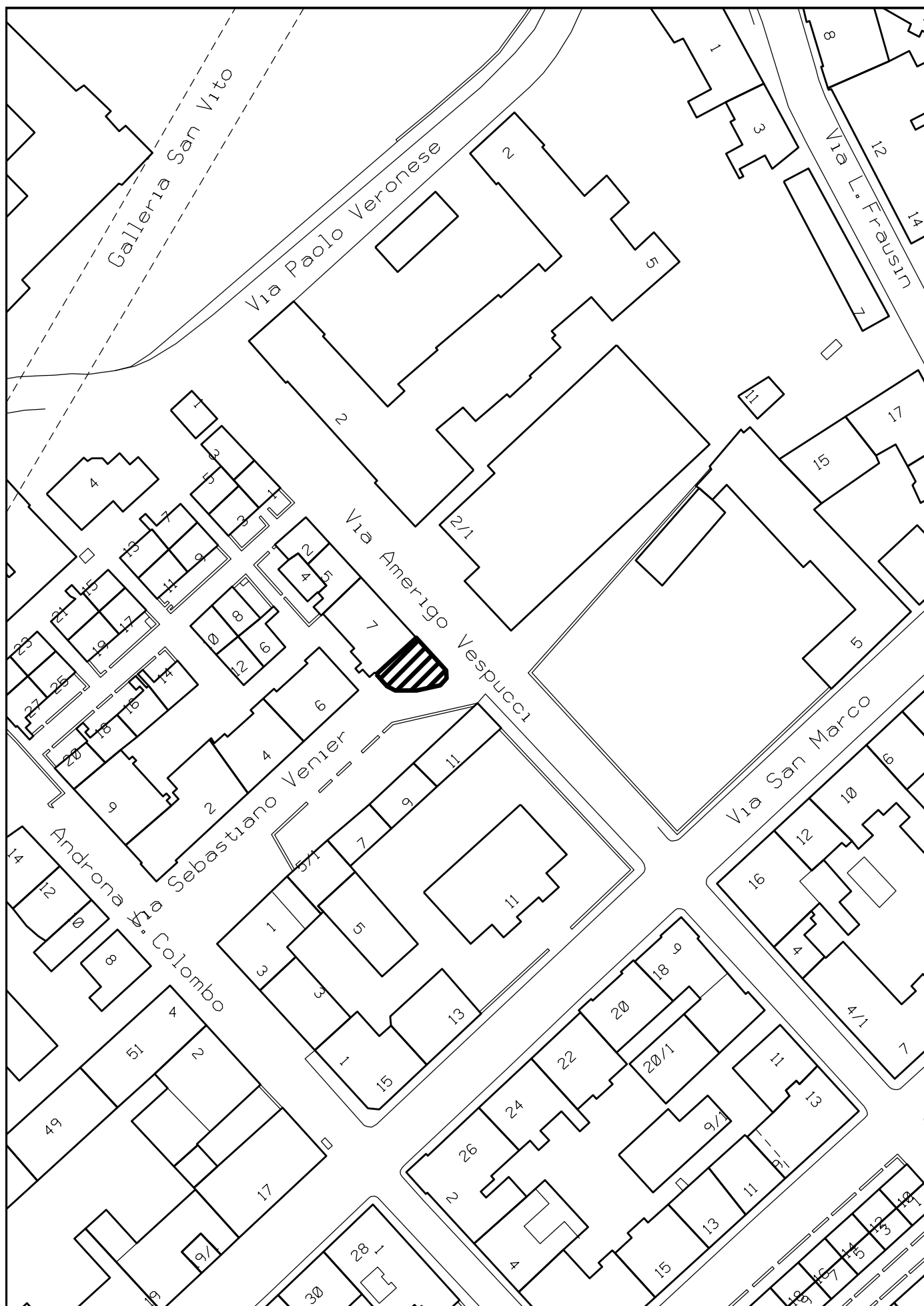
Superficie mq 5.000

Scala 1 : 1.000



68 AIUOLE SPARTITRAFFICO VIA CABOTO

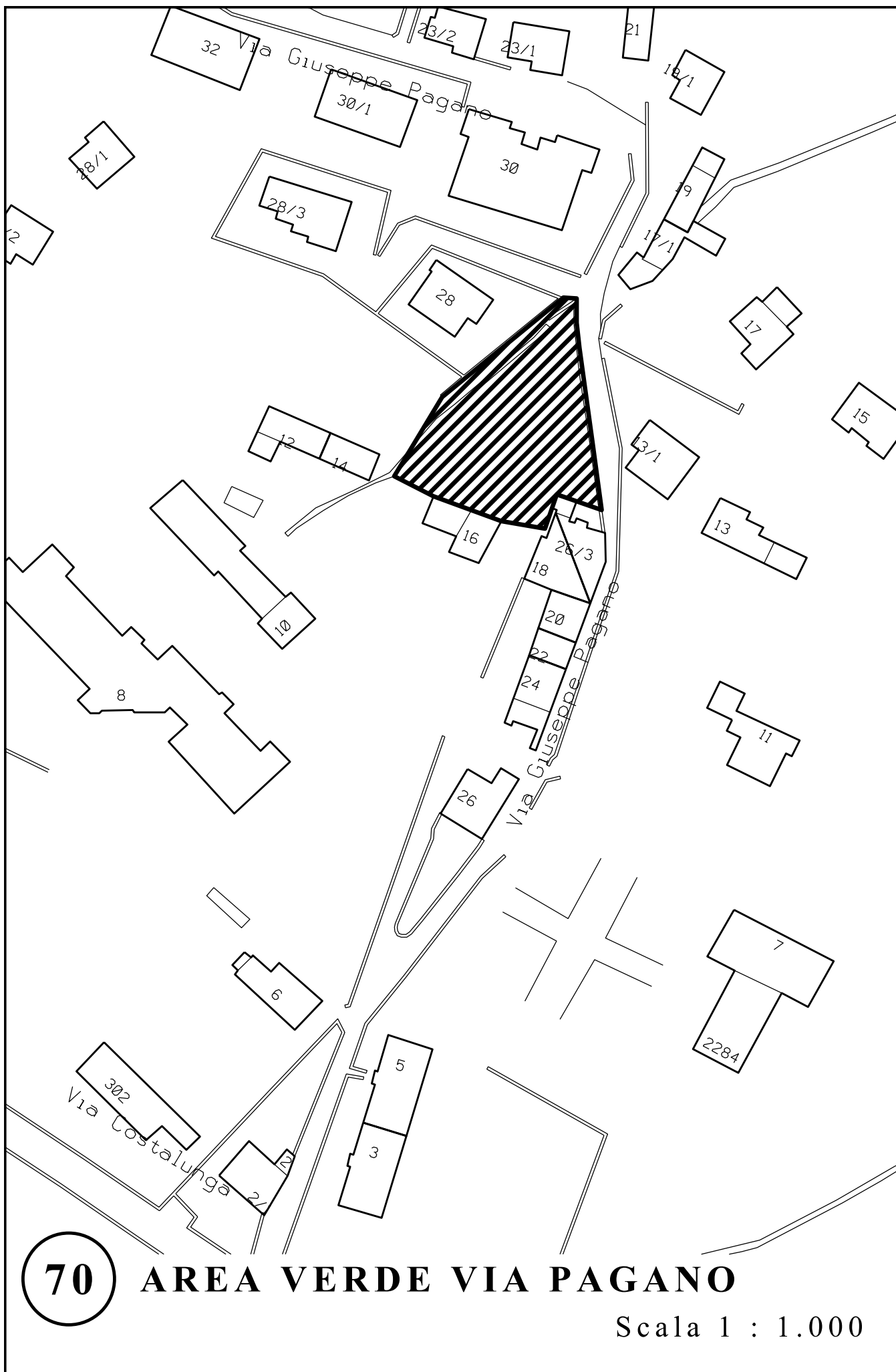
Scala 1 : 3.000



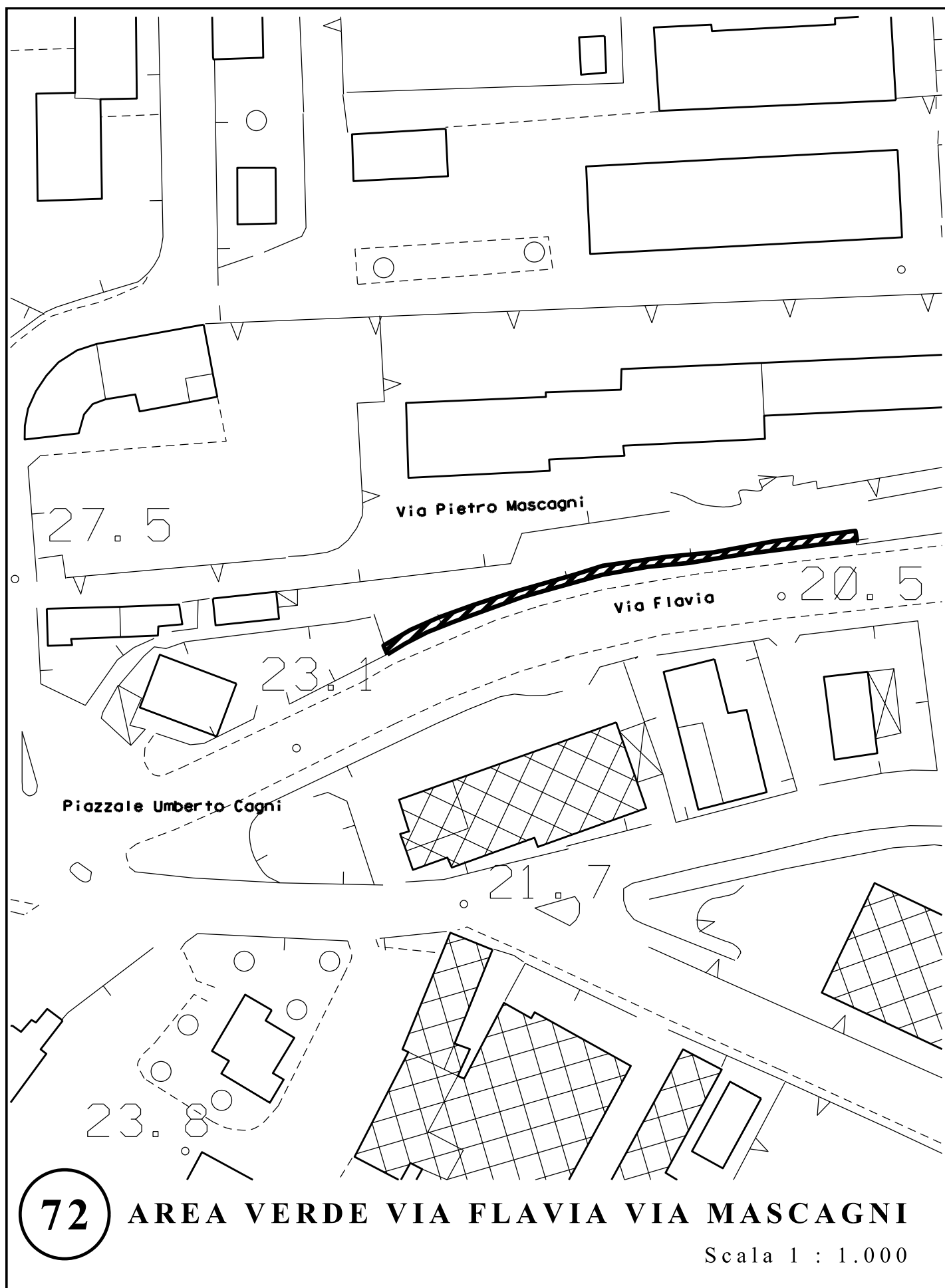
69

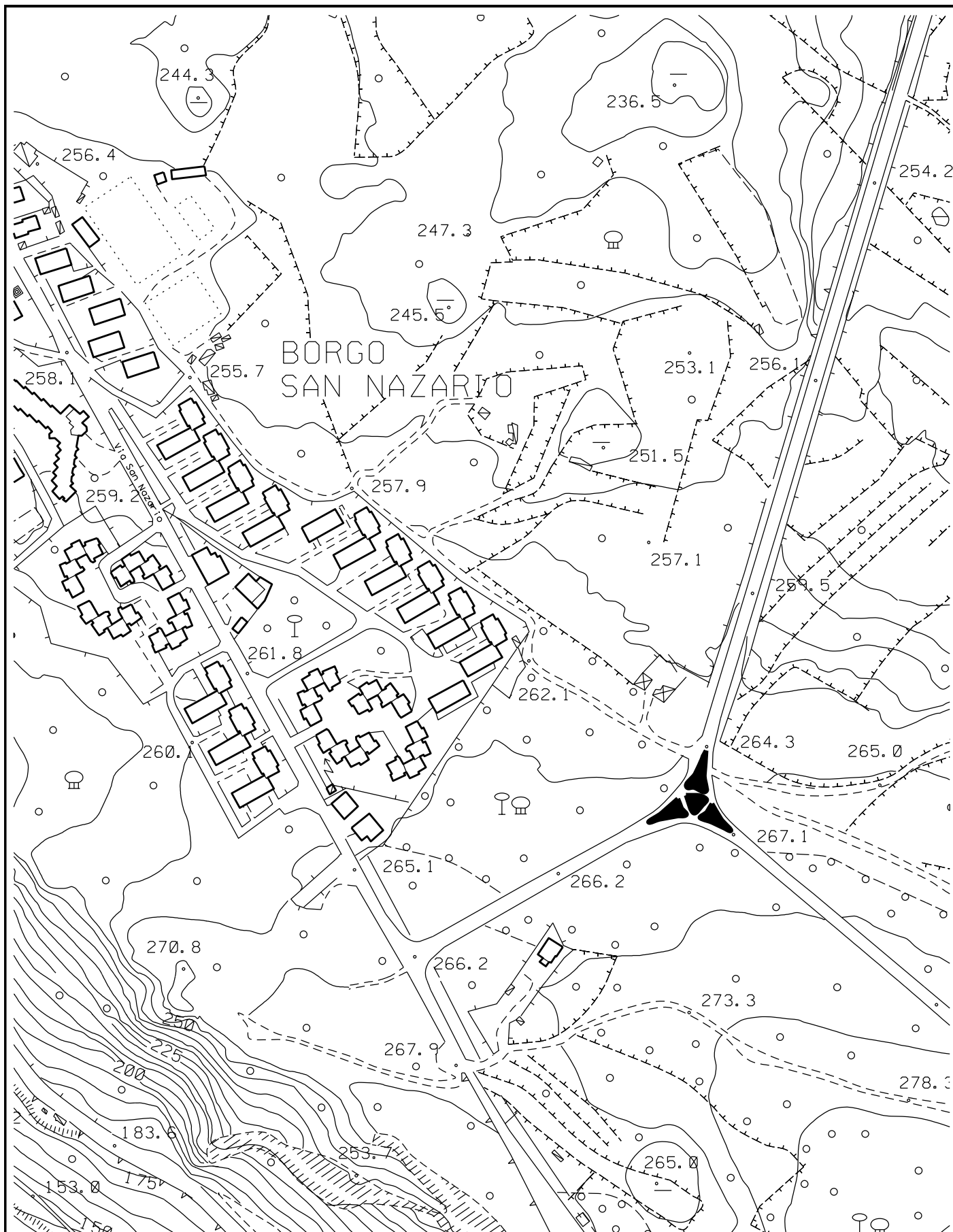
AIUOLA VIA VESPUCCI VENIER

Scala 1 : 1.000









**73 AIUOLE SPARTITRAFFICO PROSECCO
MONTE GRISA**

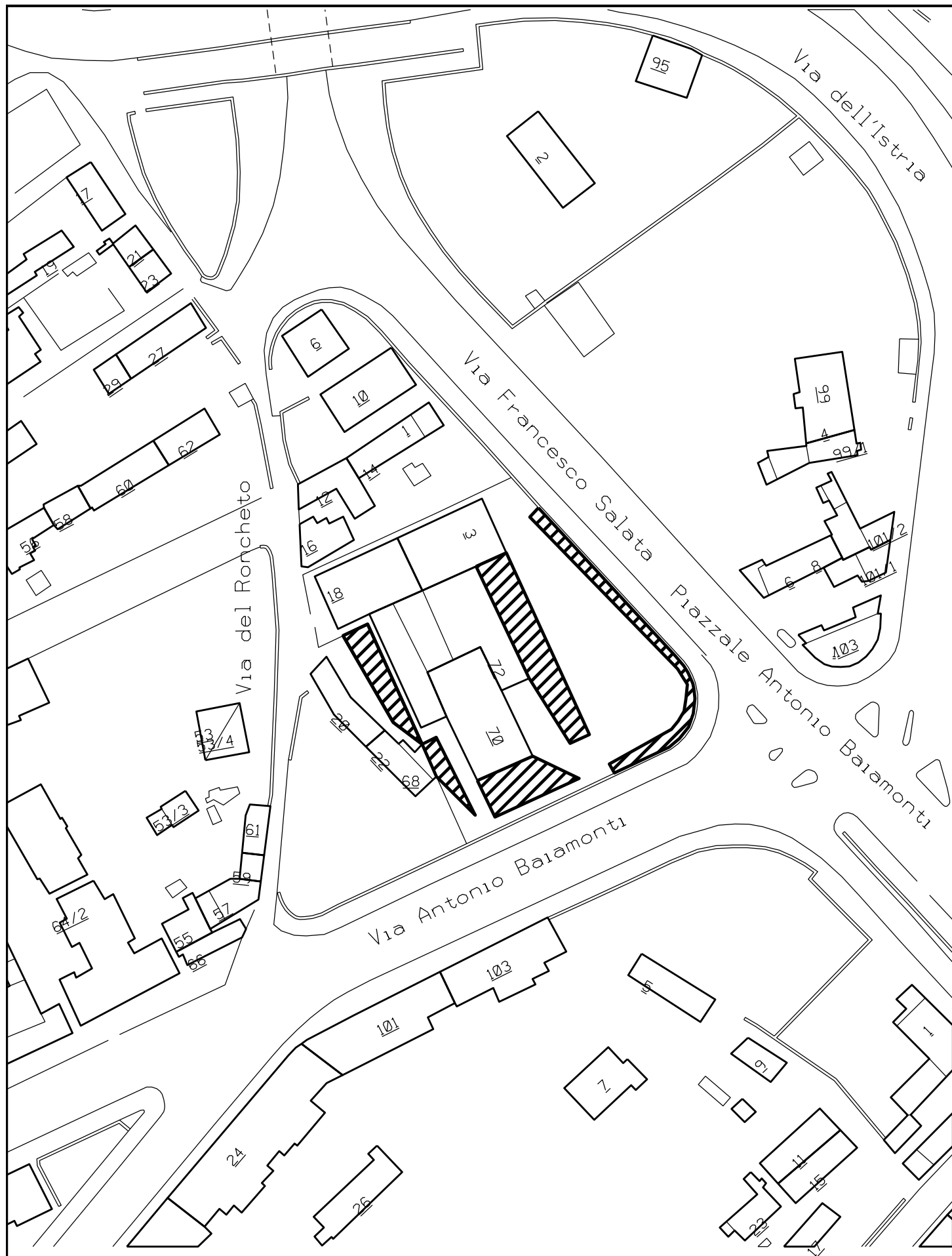
Scala 1 : 3.000



75

AREA GIOCHI NUOVO PARCHEGGIO PROSECCO

Scala 1 : 1.000

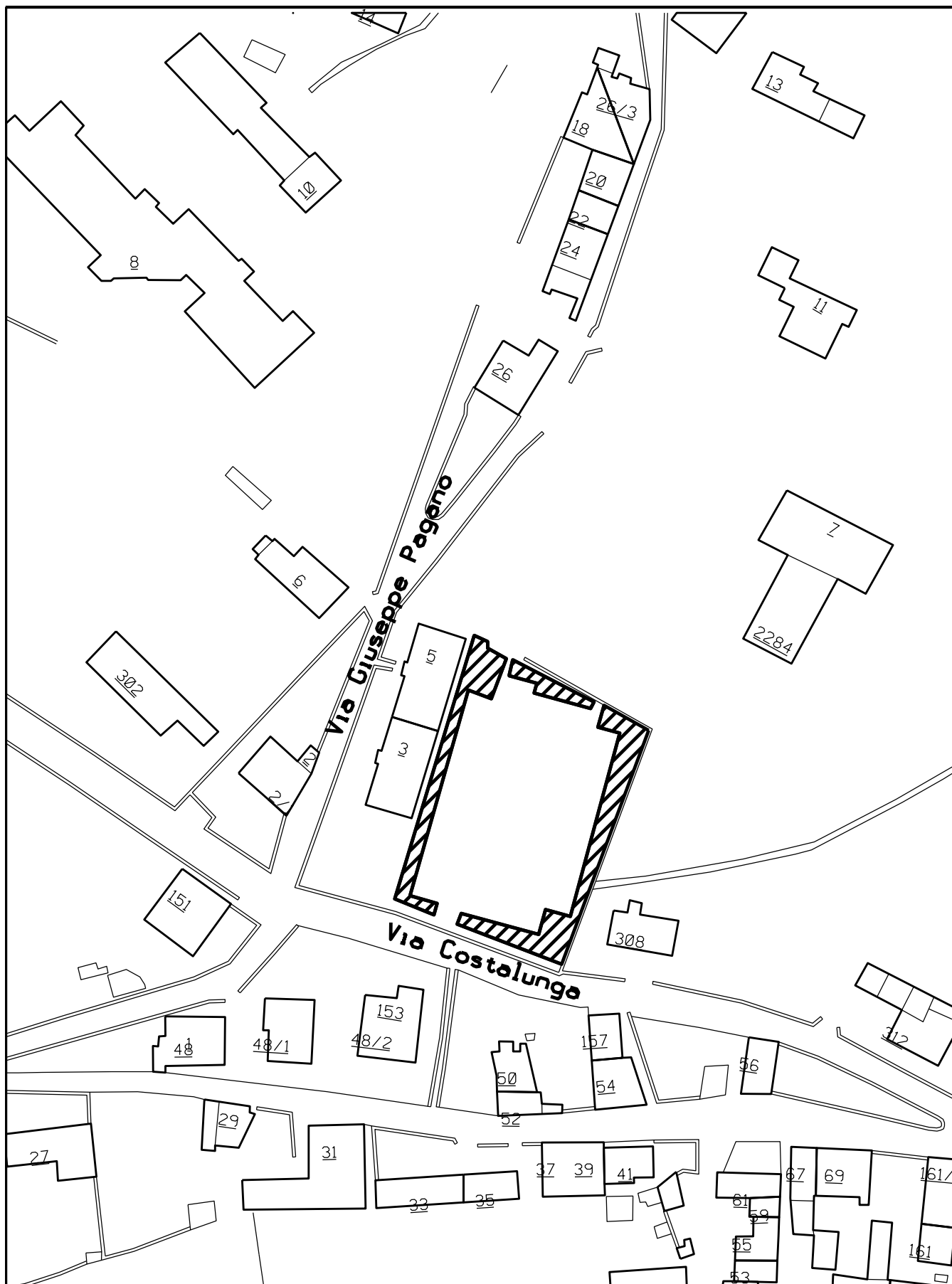


76

AREA VERDE VIE BAIAMONTI - SALATA

Superficie mq 700

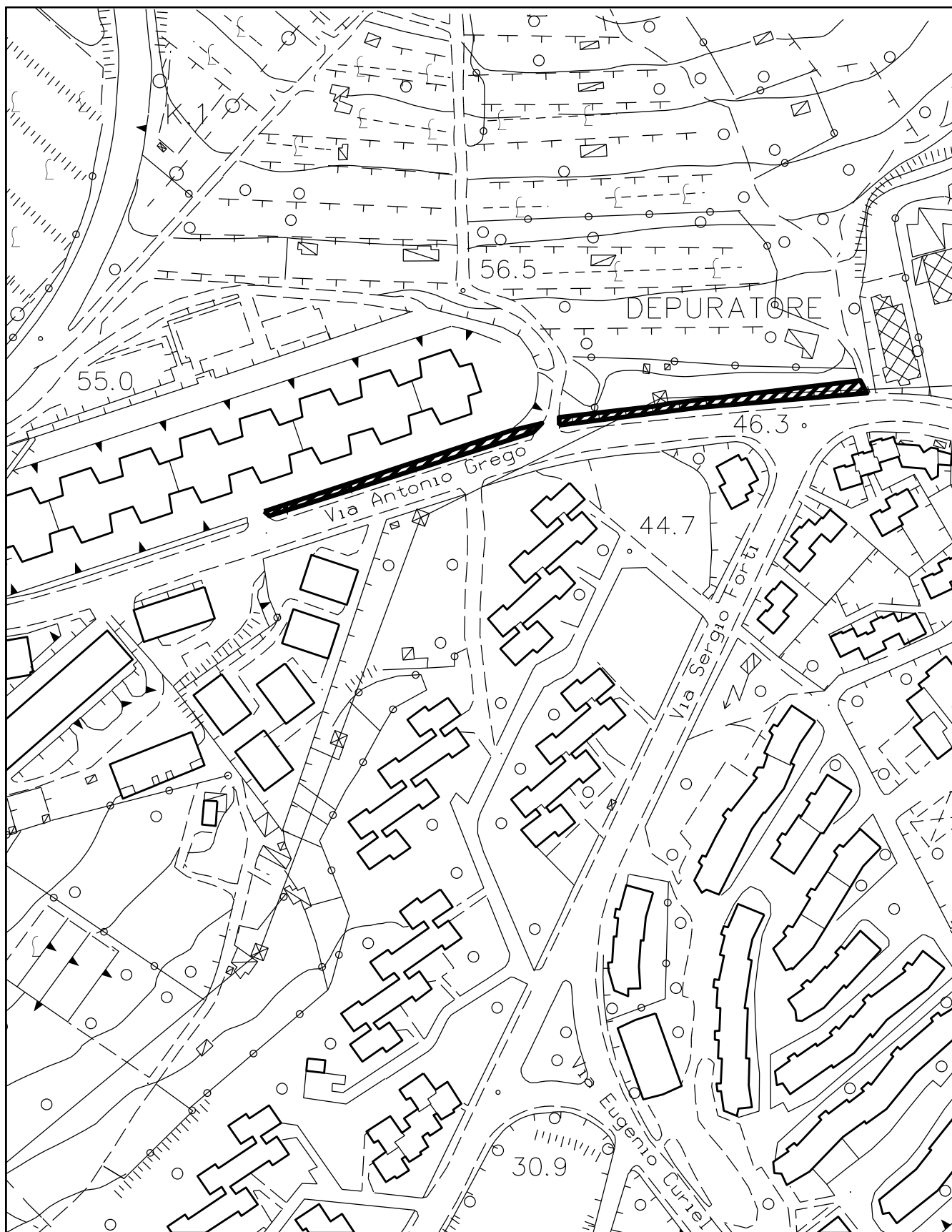
Scala 1 : 1.000



77

**AREA VERDE PACHEGGIO
VIA PAGANO - VIA COSTALUNGA**

Scala 1 : 1.000



78

AREA VERDE VIA GREGO

Superficie mq 650

Scala 1 : 2.000

Elenco firmatari

ATTO SOTTOSCRITTO DIGITALMENTE AI SENSI DEL D.P.R. 445/2000 E DEL D.LGS. 82/2005 E SUCCESSIVE MODIFICHE E INTEGRAZIONI

Questo documento è stato firmato da:

NOME: DE WALDERSTEIN ANDREA

CODICE FISCALE: DWLNDR66E20E125S

DATA FIRMA: 03/02/2021 11:53:12

IMPRONTA: 6ACBBEC5F055B1B3384DCA812B04013FE5387BF7B16F4C44475A83B22F991187
E5387BF7B16F4C44475A83B22F9911877402647AF8E670230831CDA0D5BE50EA
7402647AF8E670230831CDA0D5BE50EAEF7A68C047B6F2DD9B2B1A816091478B
EF7A68C047B6F2DD9B2B1A816091478B243B45ADD8644C8024F03FB0F64705D6